



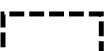




















Policies Map Key

Key

-  Residential Allocations (LA####/ LS01)
 -  Strategic Employment Sites (SP05)
 -  Settlement Boundaries (SP03)
 -  District Boundaries
 -  Parish Boundaries (where settlements span multiple parishes)
 -  Key Infrastructure Requirements
 -  Areas of Outstanding Natural Beauty (LP20)
 -  Local Nature Reserve
 -  Protected Habitats and Species Sites (SPA, SAC and Ramsar)
 -  Sites of Special Scientific Interest
 -  Designated Open Space (LP30)
 -  Gypsy and Traveller Sites (LP09)
 -  Public Rights of Way
 -  Flood Zone 2 (LP29)
 -  Flood Zone 3 (LP29)
 -  Ancient Woodland
 -  Conservation Area
 -  County Geodiversity Sites
- Listed Buildings**
-  Grade I
 -  Grade II*
 -  Grade II
 -  Registered Parks and Gardens
 -  Scheduled Ancient Monuments