

SUPPLEMENTARY POLICY MAP INSETS (May 2024)

The definitive and official Policies Map for Babergh District and Mid Suffolk District can be viewed online at www.babergh.gov.uk/jointlocalplan and www.midsuffolk.gov.uk/jointlocalplan

The following, print friendly, maps are supplementary for reference only and are to assist in the understanding of the Policies Map with the adoption of Babergh and Mid Suffolk Joint Local Plan – Part 1 (JLP1). The maps are representative of specific insets on the Policies Map and some settlements have been split over multiple maps for clarity, or if their geographic spread required so. However, full plan area coverage should be viewed on the definitive Policies map on the Council website links above. A key for the maps is available at the end of this document.

This document will only be updated on replacing maps if/when new respective Neighbourhood Plan documents are adopted following the adoption of the JLP1.

All maps are produced under Ordnance Survey Copyright.

INDEX:

BABERGH DISTRICT COUNCIL 6

Acton	7
Aldham.....	8
Assington.....	9
Belstead.....	10
Bentley.....	11
Bildeston	12
Boxford	13
Brantham.....	14
Brent Eleigh.....	15
Brettenham	16
Bures St Mary.....	17
Burstall.....	18
Capel St Mary	19
Chelmondiston	20
Chelsworth.....	21
Cockfield	22
Copdock and Washbrook (South)	23
East Bergholt (East End).....	24
East Bergholt.....	25
Edwardstone	26
Elmsett.....	27
Elmsett (Continued).....	28
Glemsford.....	29
Great Waldingfield	30
Hadleigh.....	31
Harkstead	32
Hartest.....	33
Hintlesham.....	34
Hitcham.....	35
Holbrook.....	36
Holton St Mary	37
Kersey	38
Lavenham.....	39

Lawshall (Bury Road and Lambs Lane)	40
Lawshall (Hanningfield Green and Lawshall Green)	41
Lawshall (Street)	42
Layham (Upper)	43
Leavenheath	44
Little Cornard	45
Little Waldingfield	46
Long Melford (North)	47
Long Melford (South)	48
Monks Eleigh	49
Nayland	50
Nedging	51
Newton	52
Pinewood	53
Polstead (Church)	54
Polstead (Heath)	55
Polstead (Whitestreet Green)	56
Preston St Mary	57
Raydon	58
Shimpling Street	59
Shotley	60
Sproughton	61
Stanstead	62
Stoke By Nayland	63
Stratford St Mary	64
Stutton	65
Sudbury (North)	66
Sudbury (South)	67
Sudbury (West)	68
Tattingstone	69
Washbrook	70
Wattisham	71
Whatfield	72
Wherstead	73
Woolverstone	74

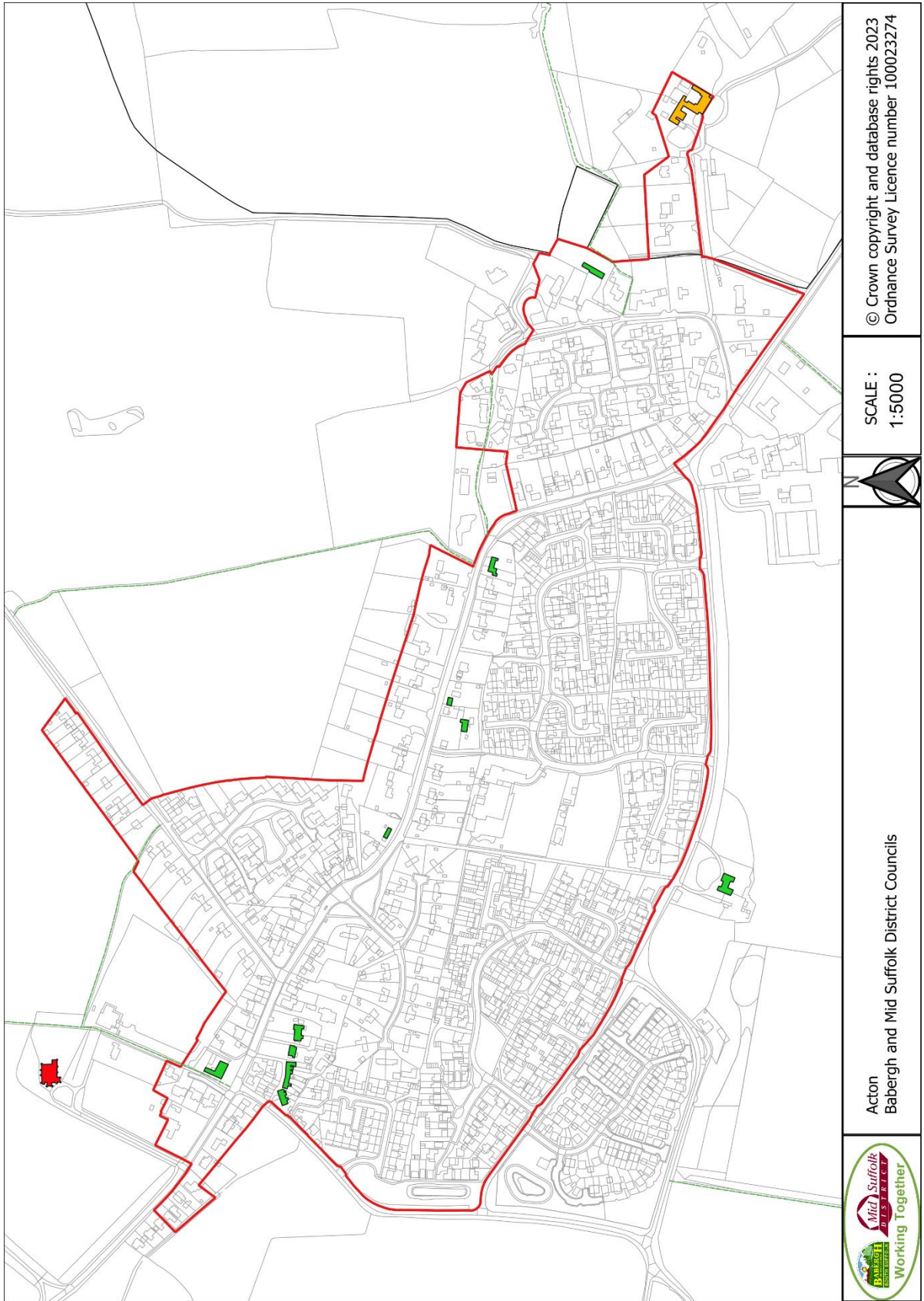
MID SUFFOLK DISTRICT COUNCIL..... 75

Bacton	76
Badwell Ash	77
Bedfield Long Green	78
Beyton	79
Botesdale and Rickinghall	80
Bramford	81
Brome	82
Claydon	83
Coddenham	84
Combs	85
Creting St Mary	86
Debenham	87
Drinkstone	88
Elmswell	89
Eye	90
Felsham	91
Fressingfield	92
Gislingham	93
Great Finborough	94
Haughley	95
Haughley (Continued)	96
Henley	97
Horham	98
Hoxne (Cross Street)	99
Hoxne (Low Street)	100
Laxfield	101
Mellis	102
Mendham	103
Mendlesham	104
Mendlesham Green	105
Metfield	106
Mill Green	107
Needham Market (North)	108
Needham Market (South)	109

Norton	110
Oakley	111
Occold	112
Old Newton	113
Onehouse	114
Palgrave	115
Rattlesden	116
Redgrave	117
Ringshall Stocks	118
Somersham	119
Stanton Street	120
Stoke Ash	121
Stonham Aspal	122
Stowmarket (North)	123
Stowmarket (South)	124
Stowupland	125
Stradbroke	126
Stuston	127
Thorndon	128
Thurston	129
Tostock	130
Walsham-le-Willows	131
Wattisfield	132
Wetheringsett	133
Wilby	134
Withersdale Street	135
Woolpit (Hamlets)	136
Woolpit (Village)	137
Worlingworth	138
Wortham	139
Yaxley	140
Whole Plan Policies Map	141
Key	142

BABERGH DISTRICT COUNCIL

Acton



© Crown copyright and database rights 2023
Ordnance Survey Licence number 100023274

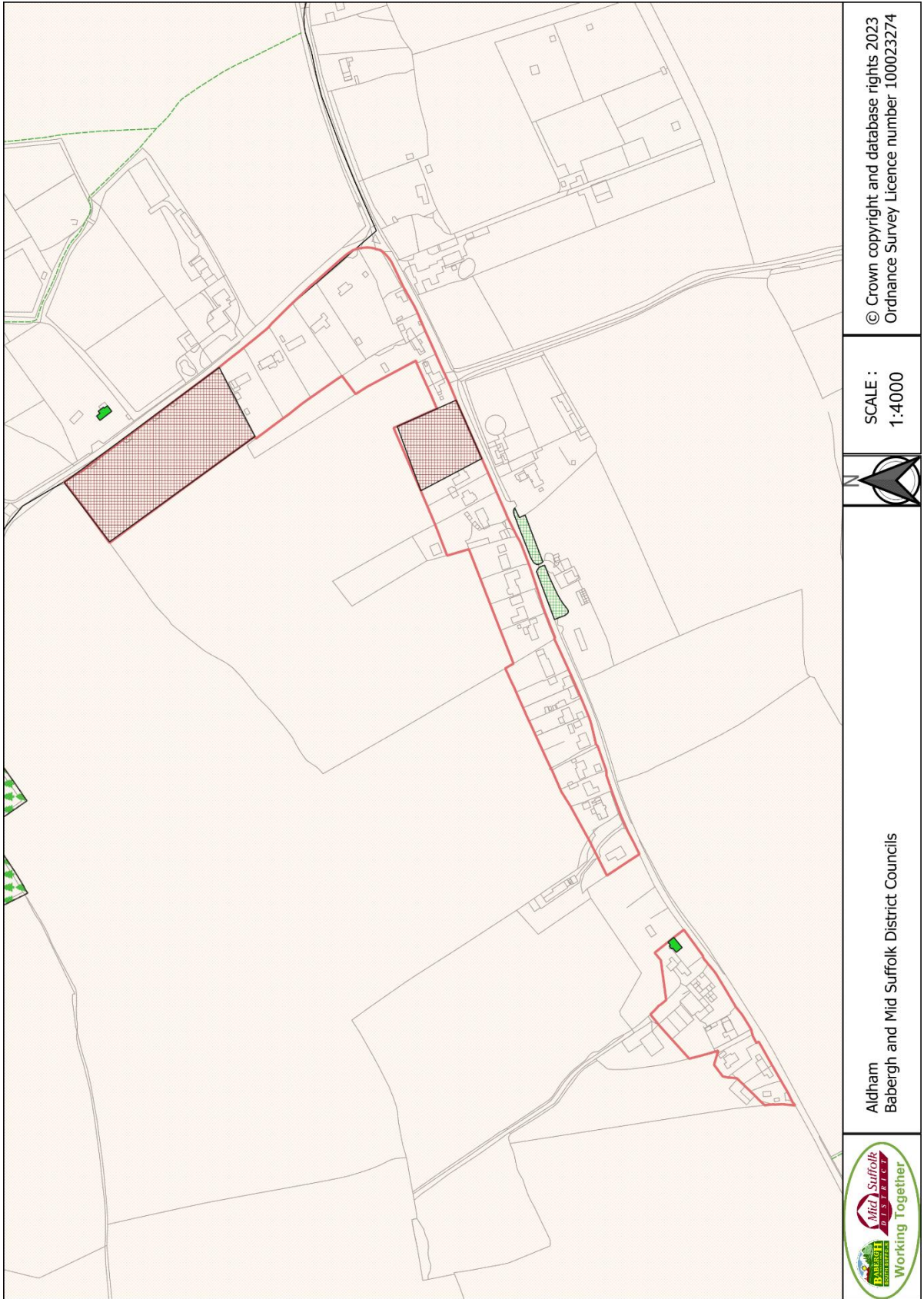
SCALE :
1:5000



Acton
Babergh and Mid Suffolk District Councils




Aldham



© Crown copyright and database rights 2023
Ordnance Survey Licence number 100023274

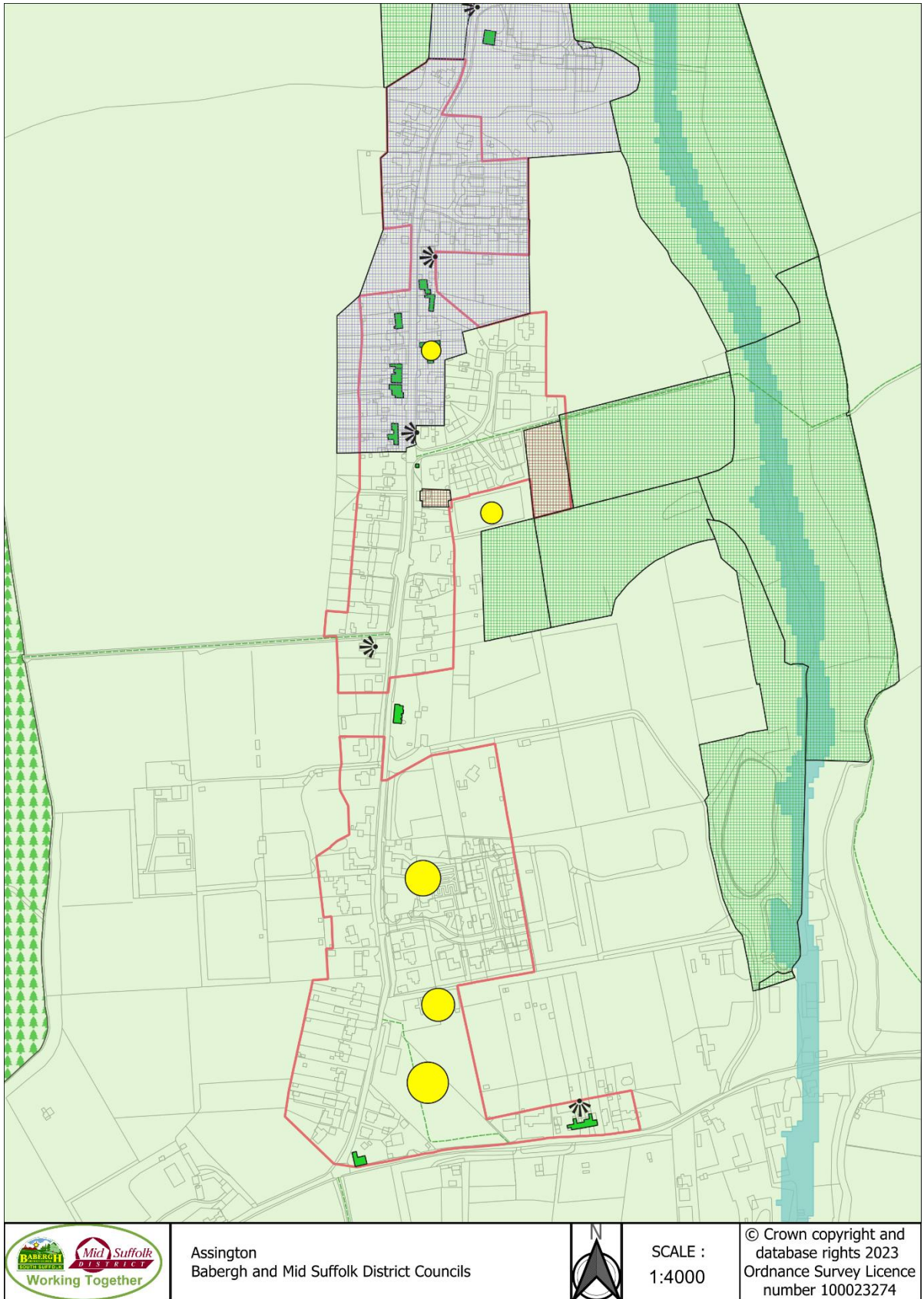
SCALE :
1:4000



Aldham
Babergh and Mid Suffolk District Councils



Assington



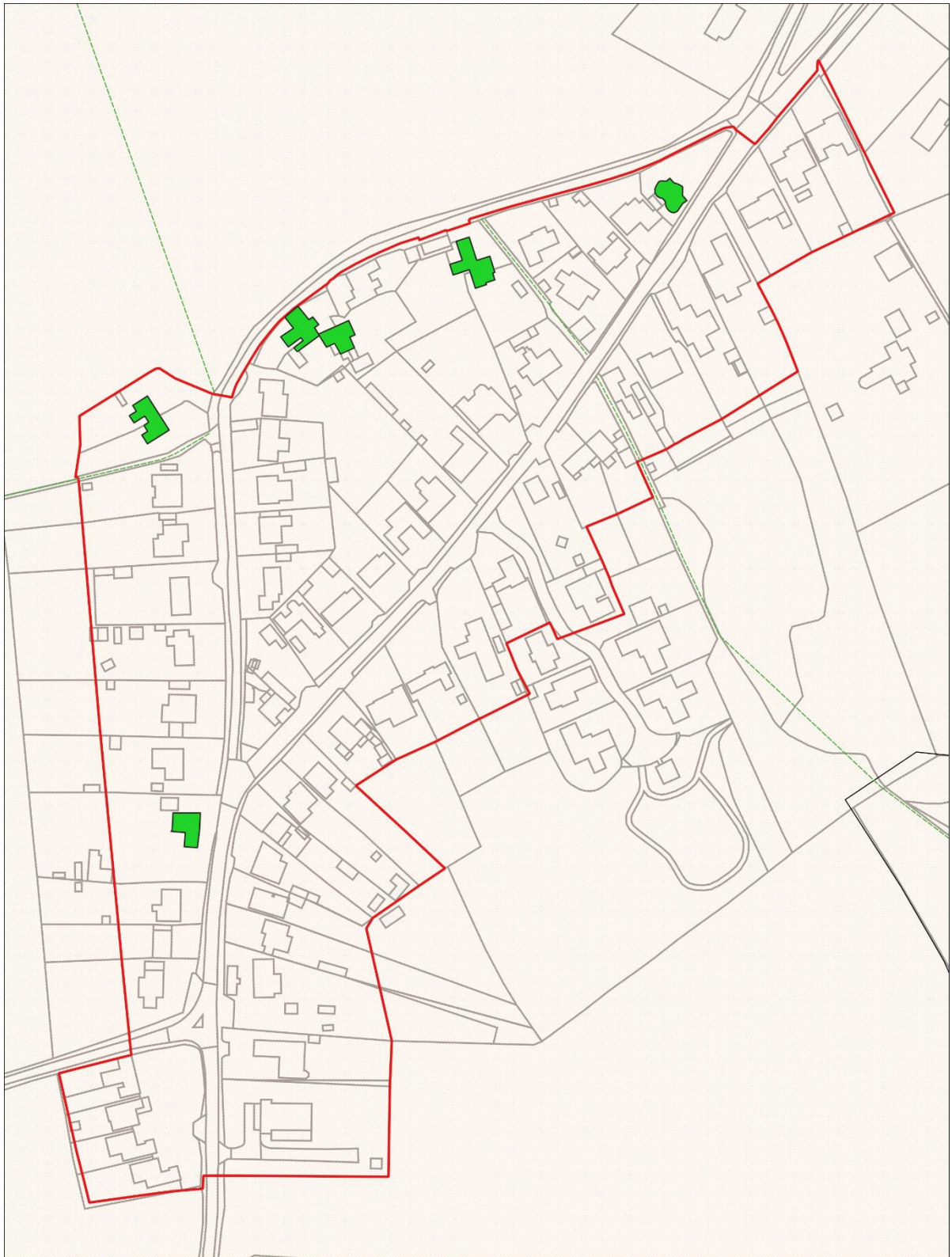
Assington
Babergh and Mid Suffolk District Councils



SCALE :
1:4000

© Crown copyright and
database rights 2023
Ordnance Survey Licence
number 100023274

Belstead



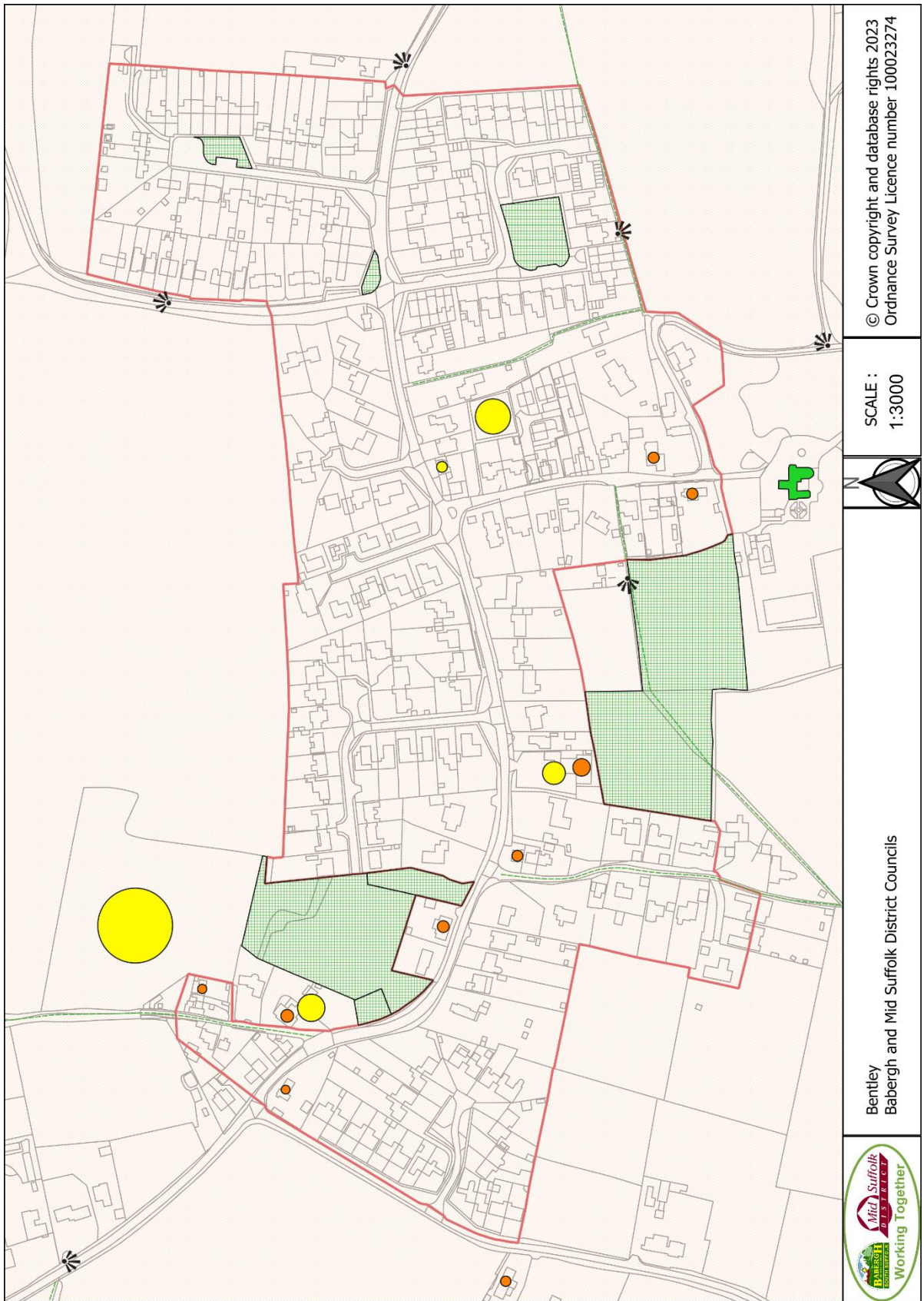
Belstead
Babergh and Mid Suffolk District Councils



SCALE :
1:2000

© Crown copyright and
database rights 2023
Ordnance Survey Licence
number 100023274

Bentley



© Crown copyright and database rights 2023
Ordnance Survey Licence number 100023274

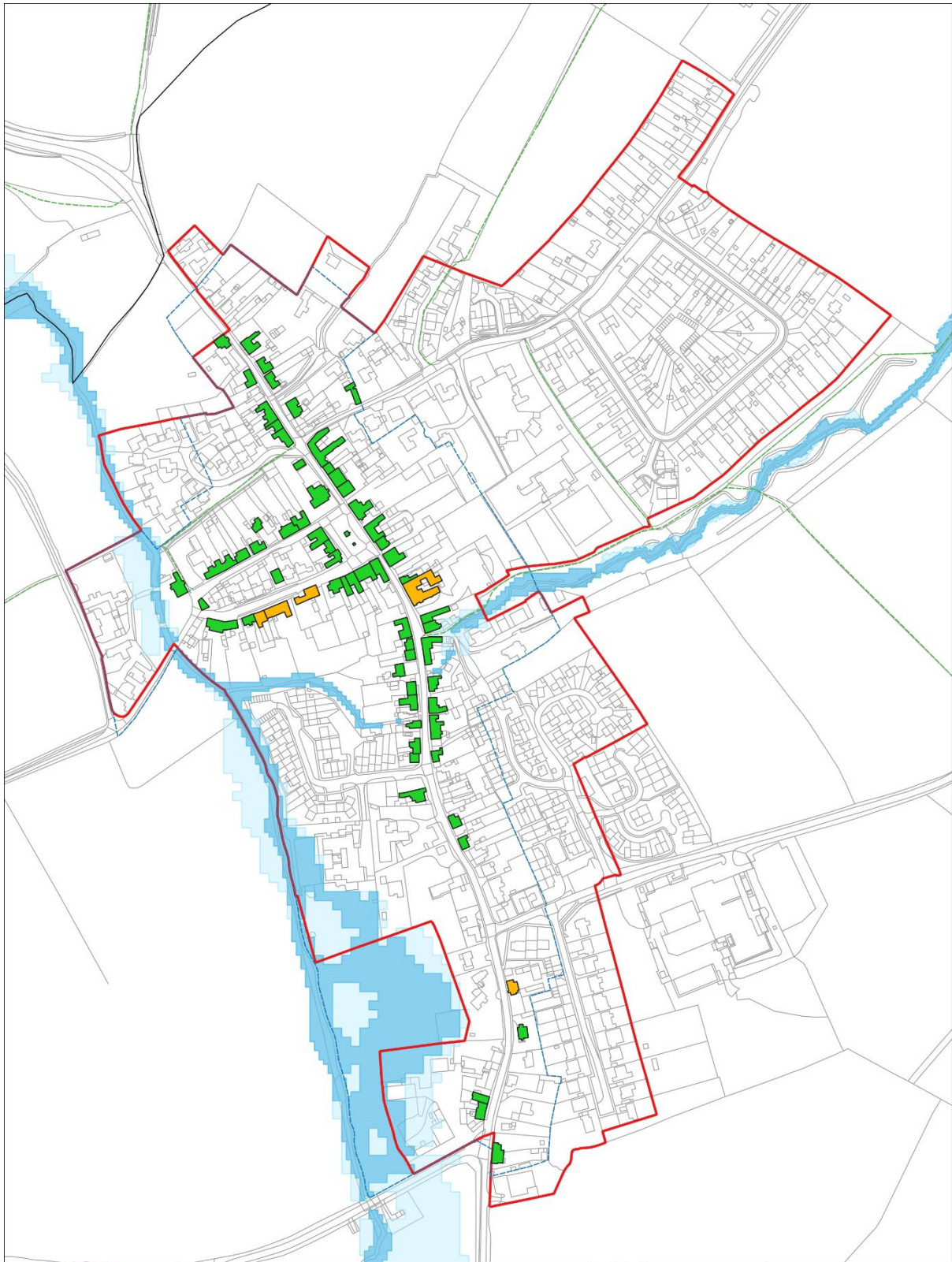
SCALE :
1:3000



Bentley
Babergh and Mid Suffolk District Councils



Bildeston



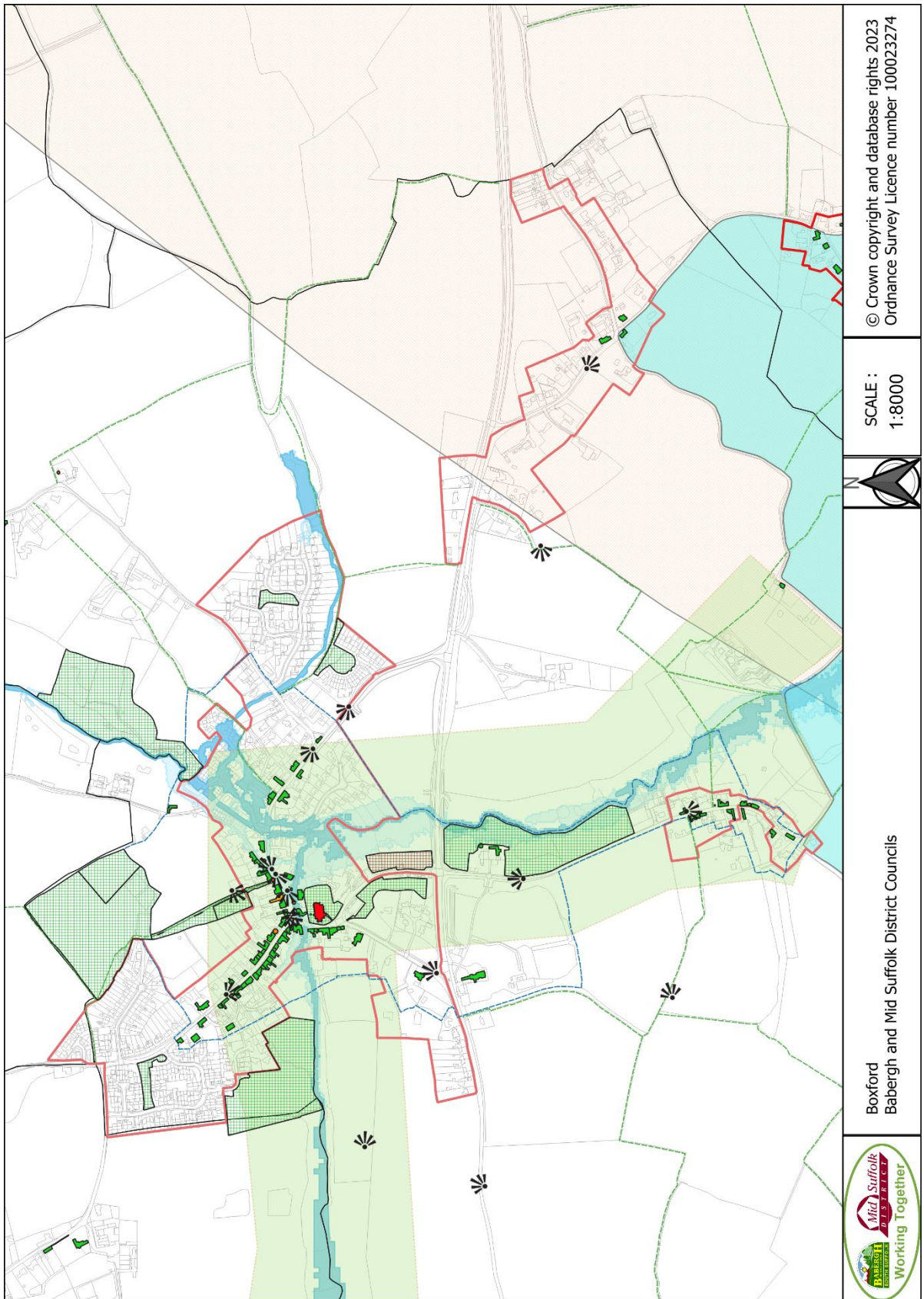
Bildeston
Babergh and Mid Suffolk District Councils



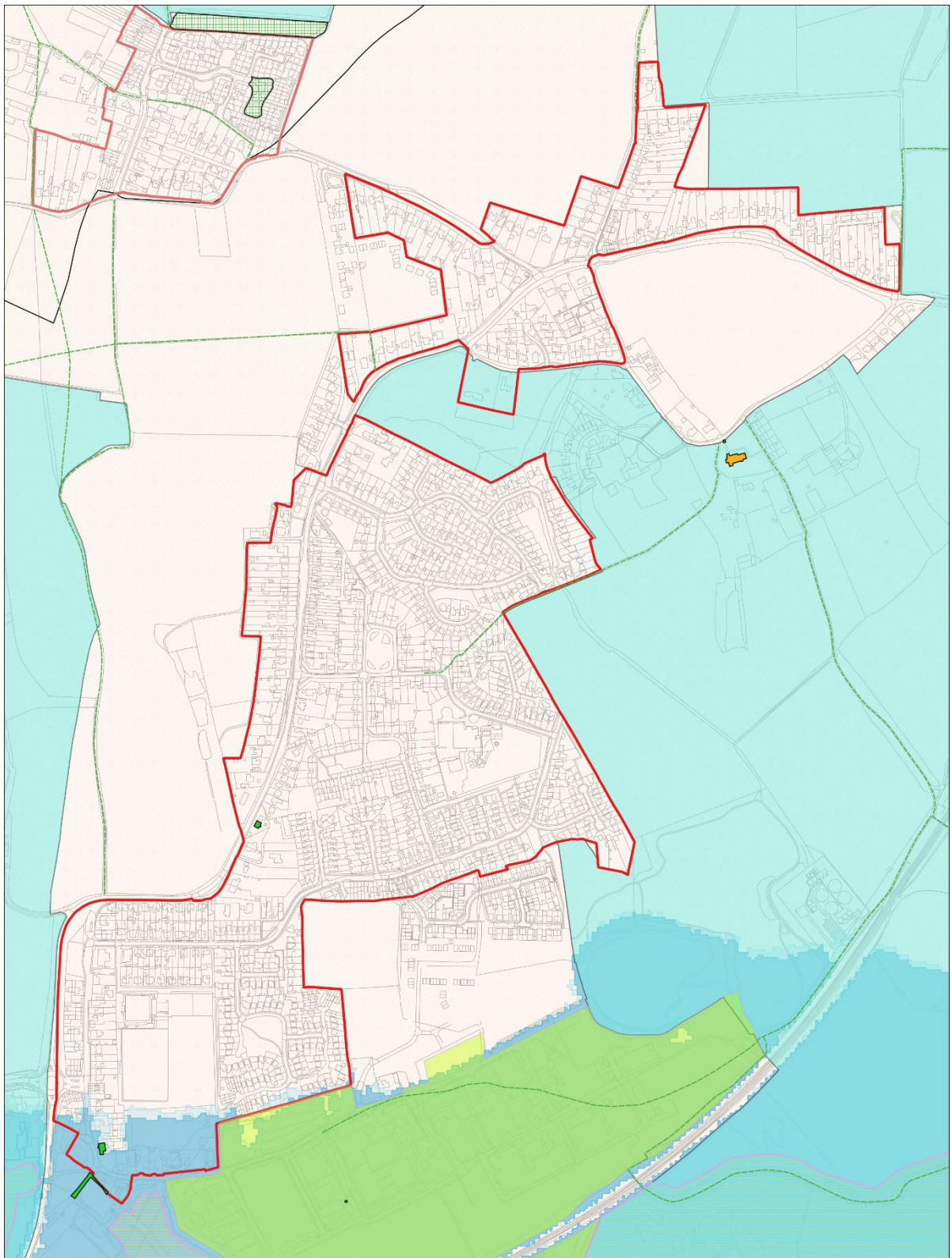
SCALE :
1:4000

© Crown copyright and
database rights 2023
Ordnance Survey Licence
number 100023274

Boxford



Brantham



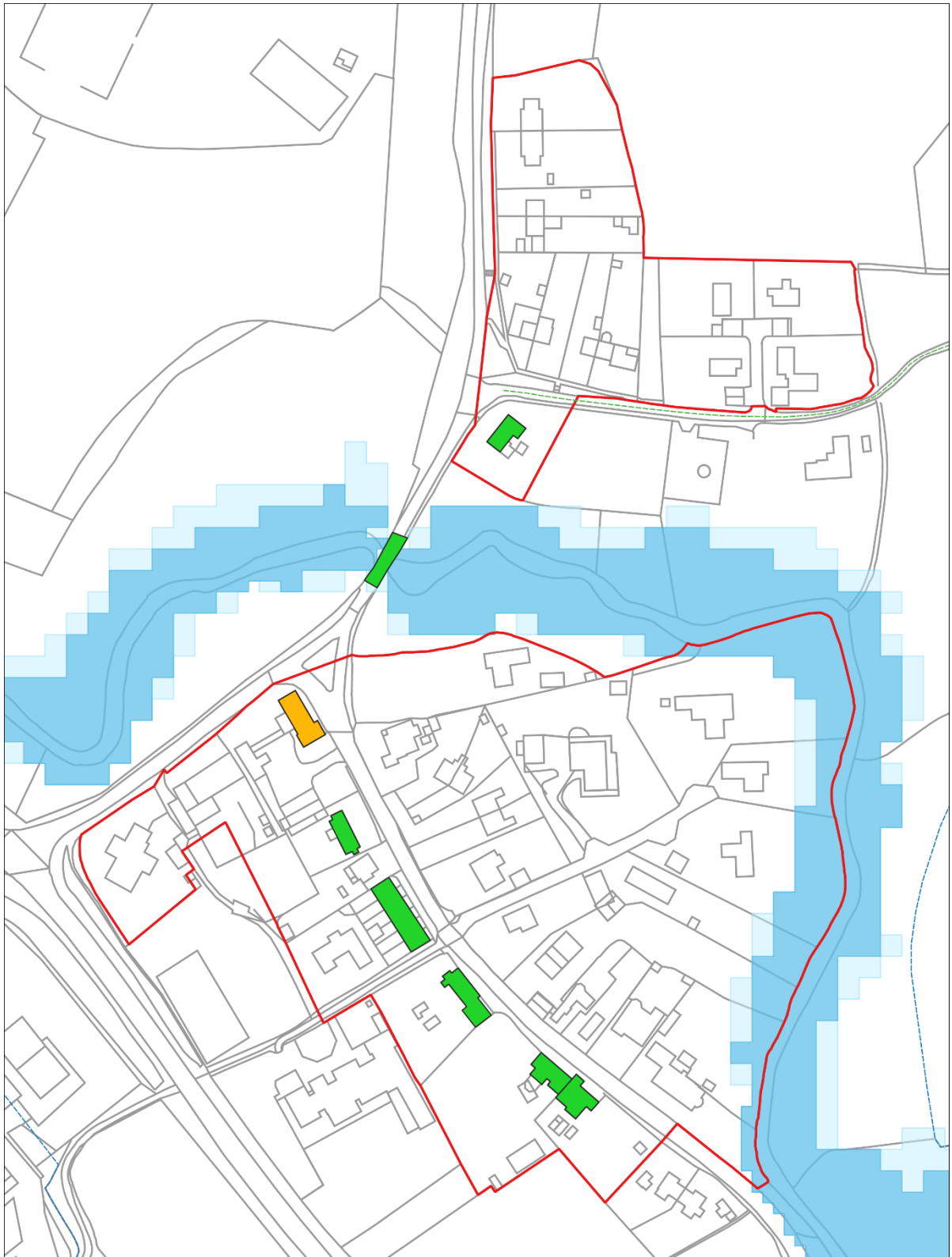
Brantham
Babergh and Mid Suffolk District Councils



SCALE :
1:7000

© Crown copyright and
database rights 2023
Ordnance Survey Licence
number 100023274

Brent Eleigh



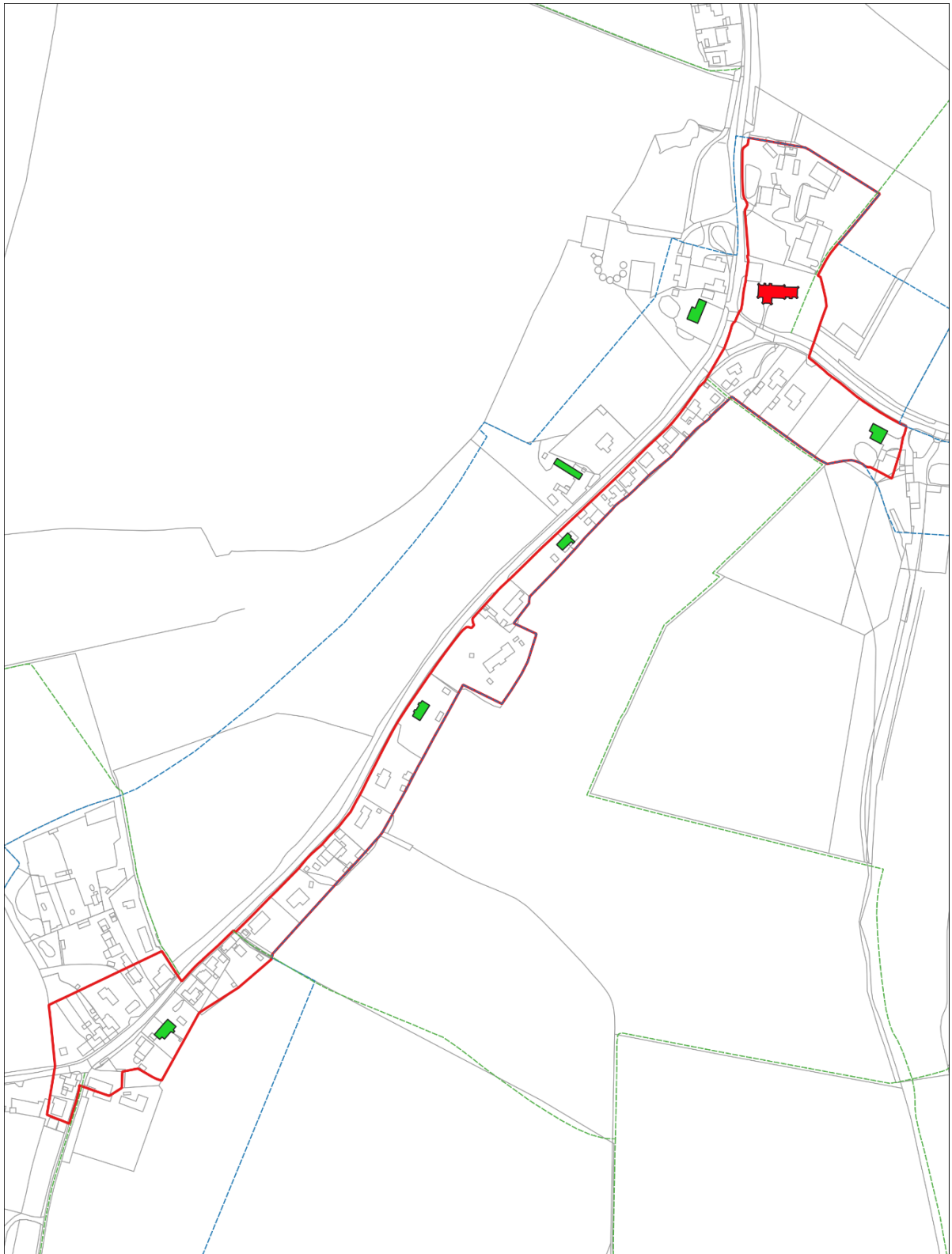
Brent Eleigh
Babergh and Mid Suffolk District Councils



SCALE :
1:2000

© Crown copyright and
database rights 2023
Ordnance Survey Licence
number 100023274

Brettenham



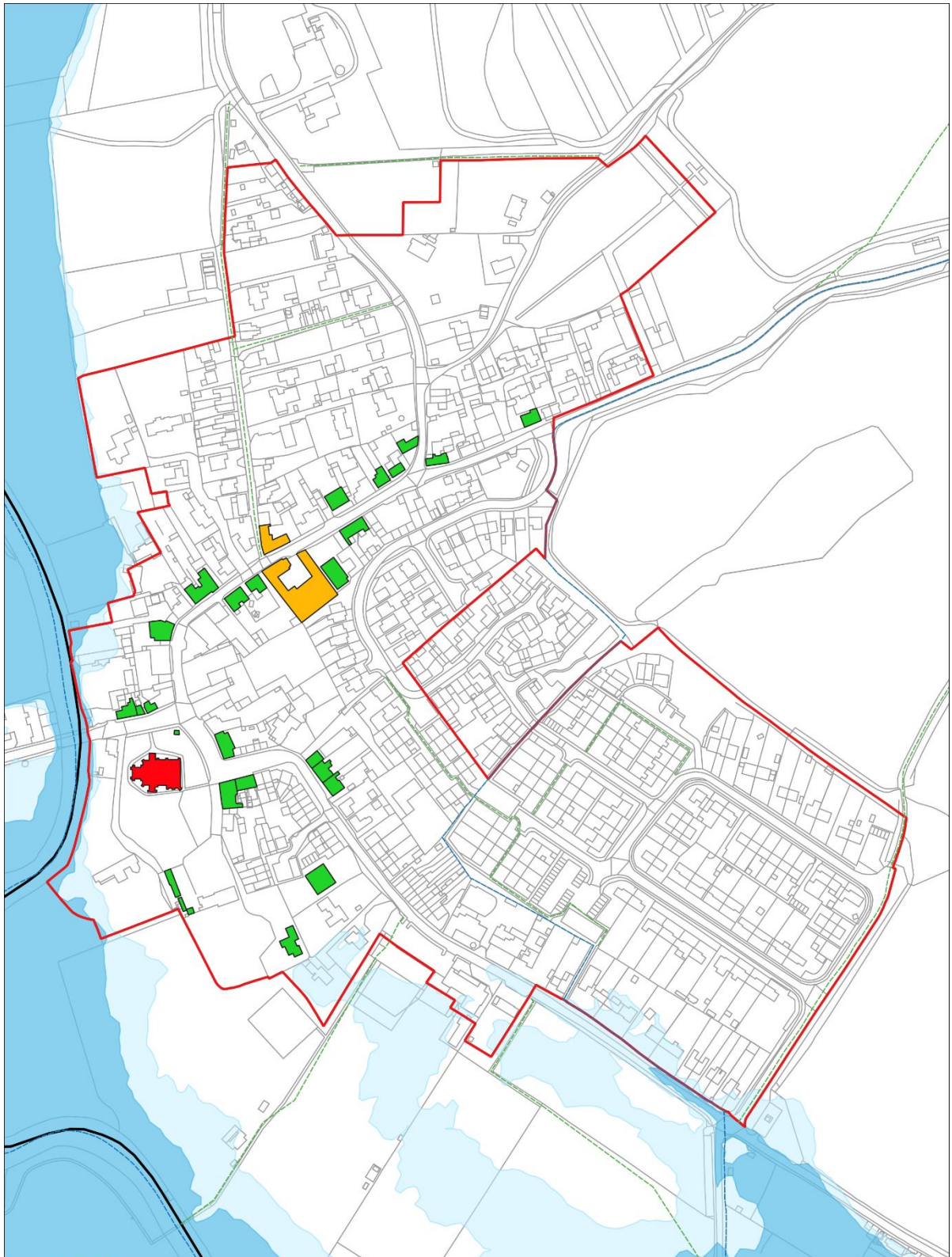
Brettenham
Babergh and Mid Suffolk District Councils



SCALE :
1:4000

© Crown copyright and
database rights 2023
Ordnance Survey Licence
number 100023274

Bures St Mary



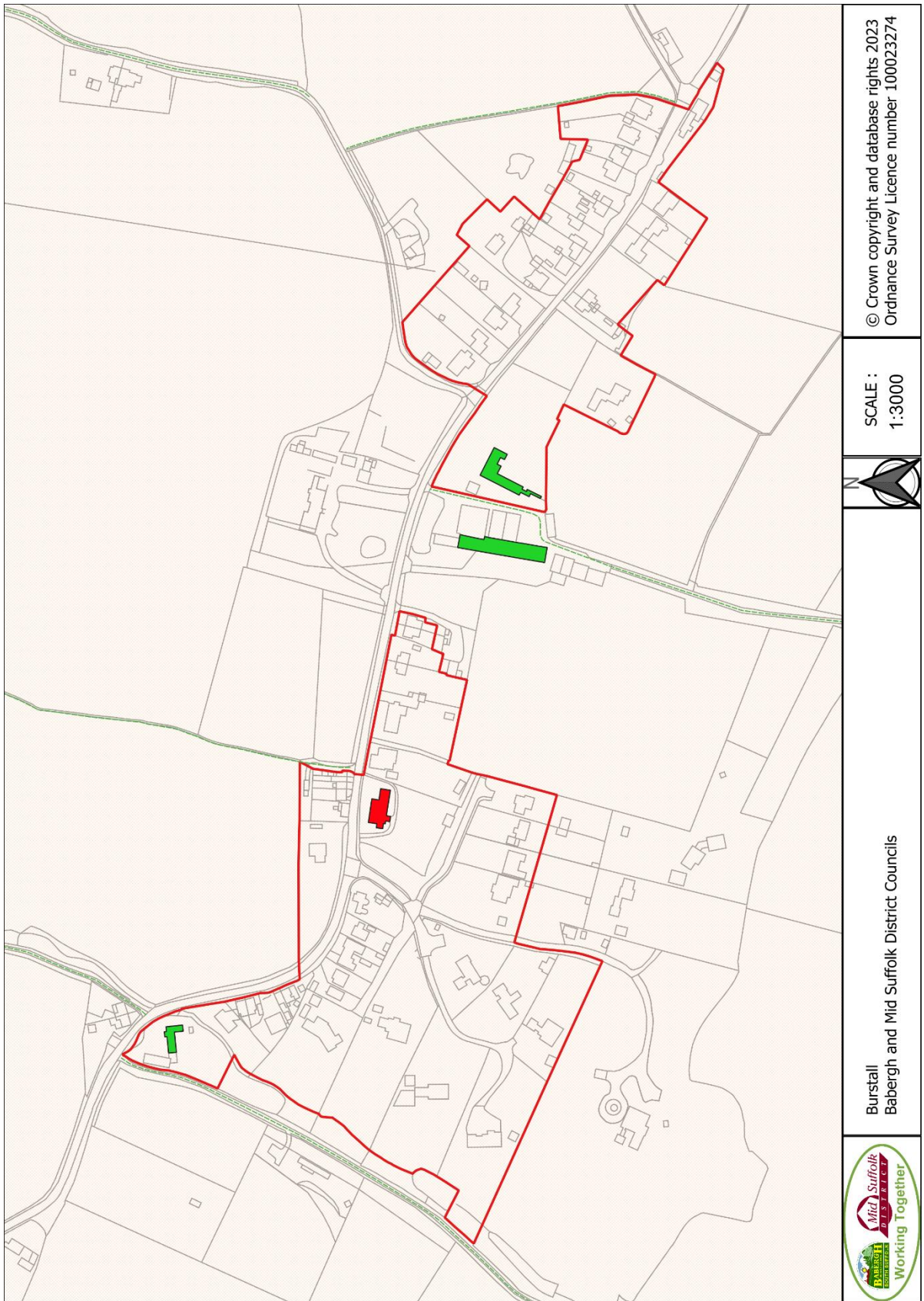
Bures St Mary
Babergh and Mid Suffolk District Councils



SCALE :
1:3000

© Crown copyright and
database rights 2023
Ordnance Survey Licence
number 100023274

Burstall



© Crown copyright and database rights 2023
Ordnance Survey Licence number 100023274

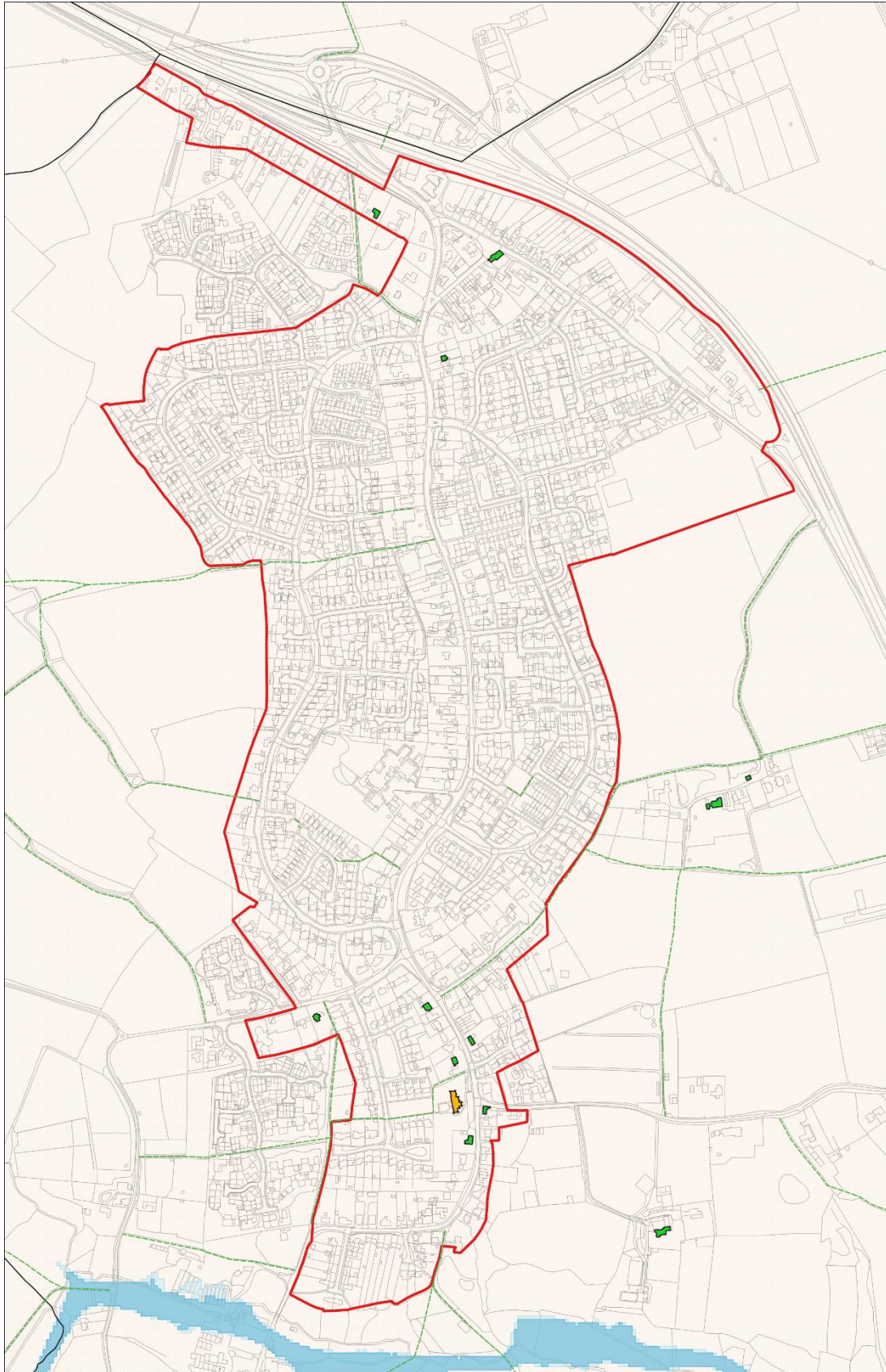
SCALE :
1:3000



Burstall
Babergh and Mid Suffolk District Councils

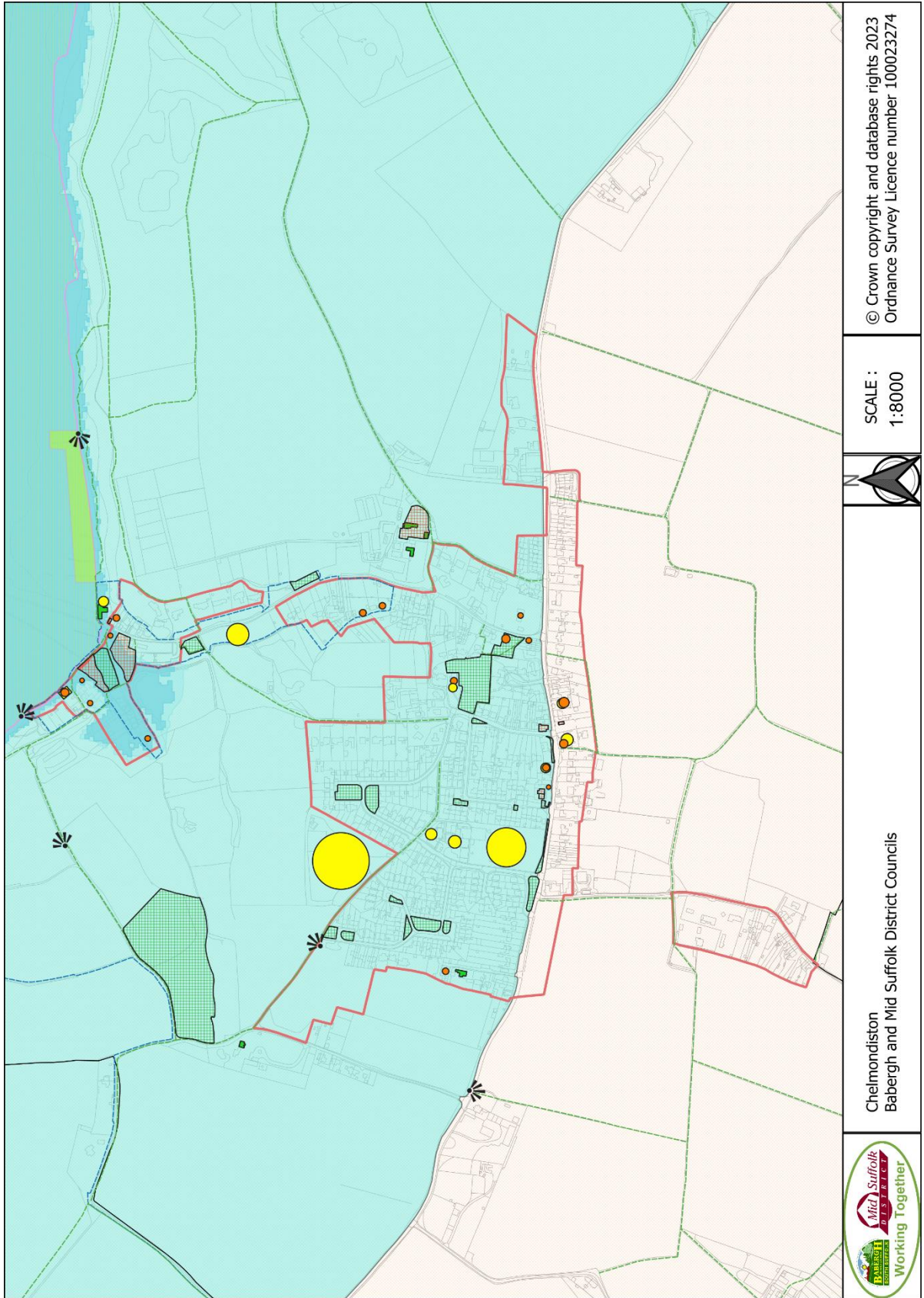


Capel St Mary



	<p>Capel St Mary Babergh and Mid Suffolk District Councils</p>		<p>SCALE : 1:7000</p>	<p>© Crown copyright and database rights 2023 Ordnance Survey Licence number 100023274</p>
--	--	--	---------------------------	--

Chelmondiston



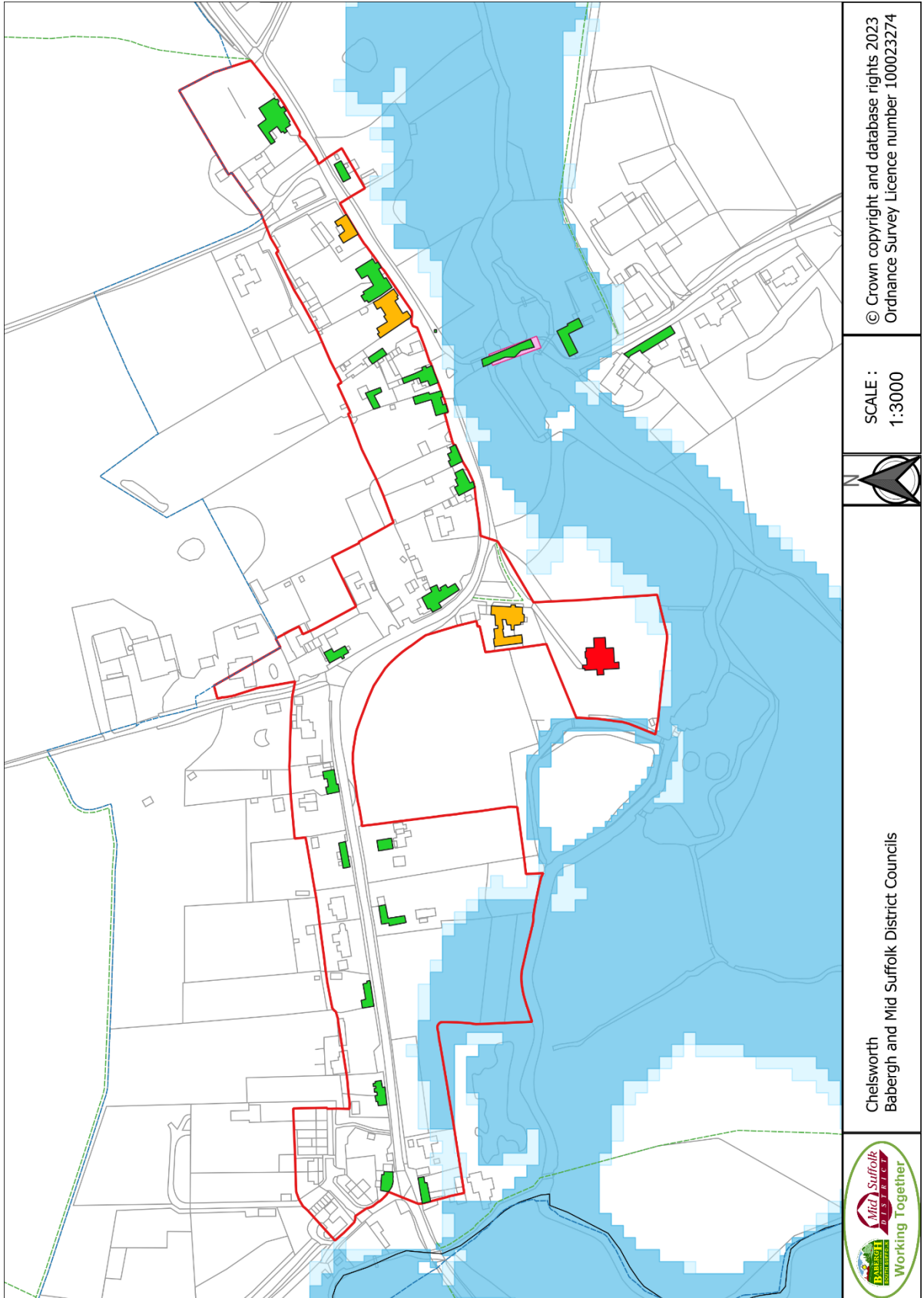
SCALE :
1:8000

© Crown copyright and database rights 2023
Ordnance Survey Licence number 100023274

Chelmondiston
Babergh and Mid Suffolk District Councils



Chelsworth



© Crown copyright and database rights 2023
Ordnance Survey Licence number 100023274

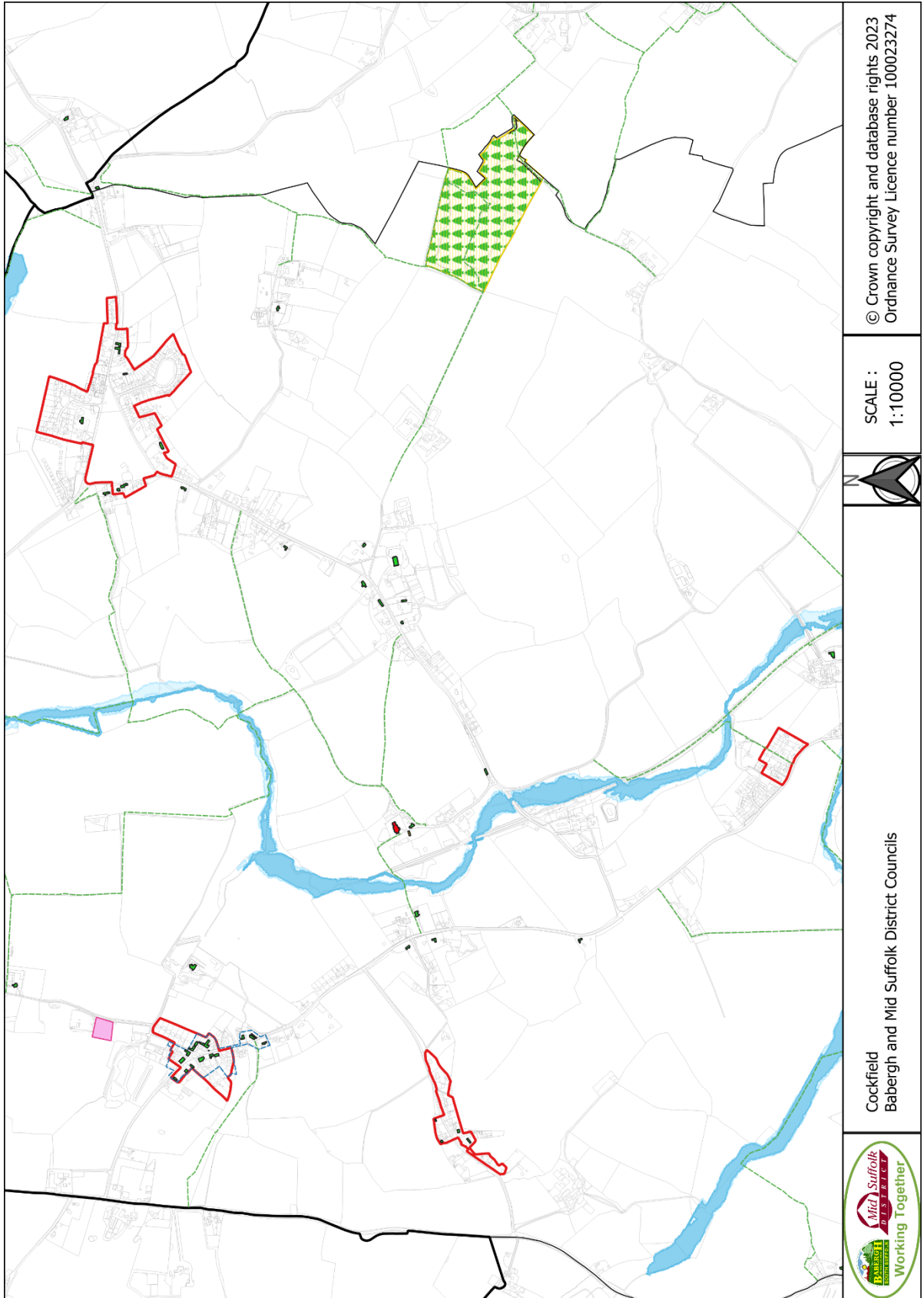
SCALE :
1:3000



Chelsworth
Babergh and Mid Suffolk District Councils



Cockfield



Cockfield
Babergh and Mid Suffolk District Councils



Copdock and Washbrook (South)



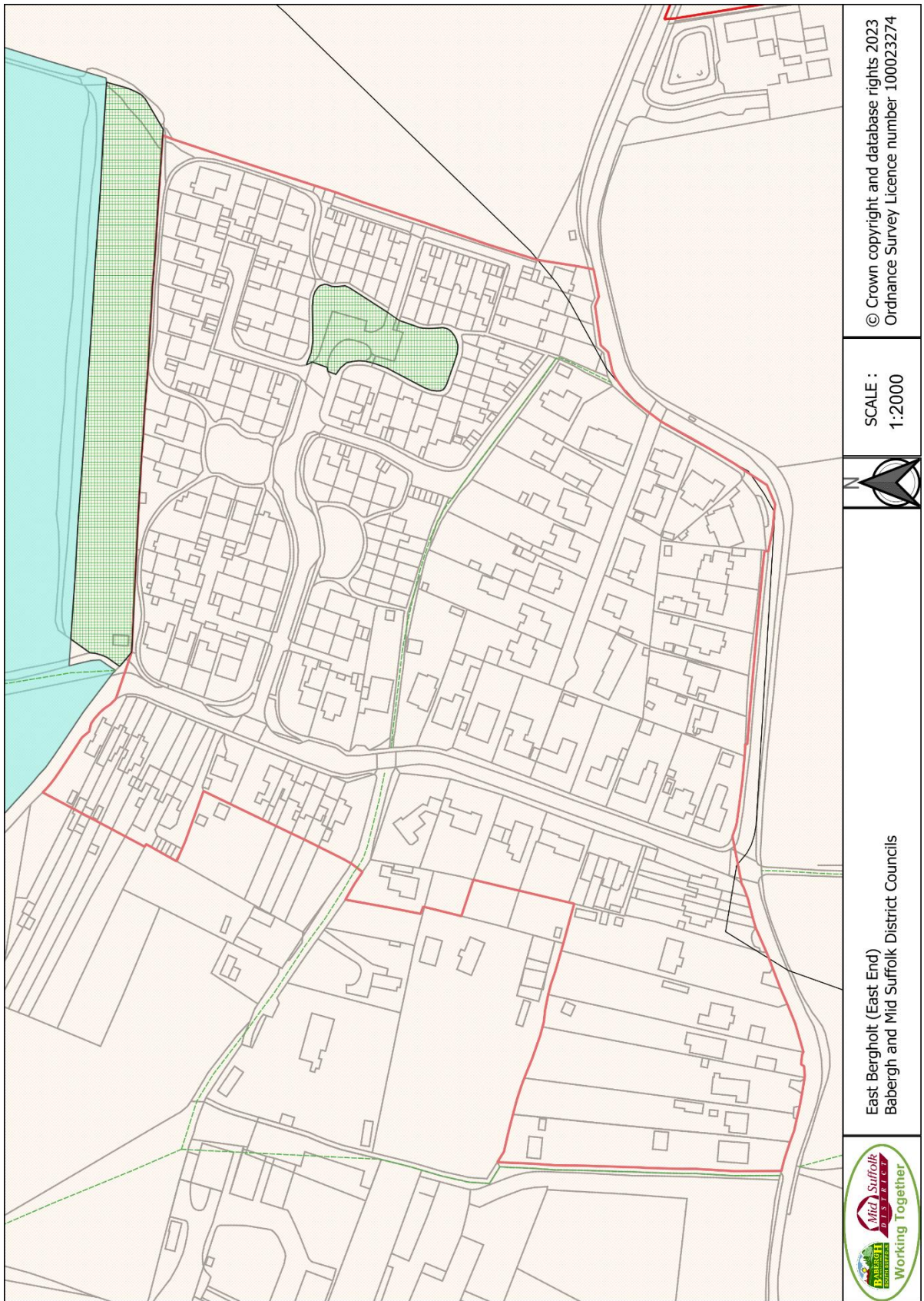
Copdock and Washbrook (South)
Babergh and Mid Suffolk District Councils



SCALE :
1:2000

© Crown copyright and
database rights 2023
Ordnance Survey Licence
number 100023274

East Bergholt (East End)



© Crown copyright and database rights 2023
Ordnance Survey Licence number 100023274

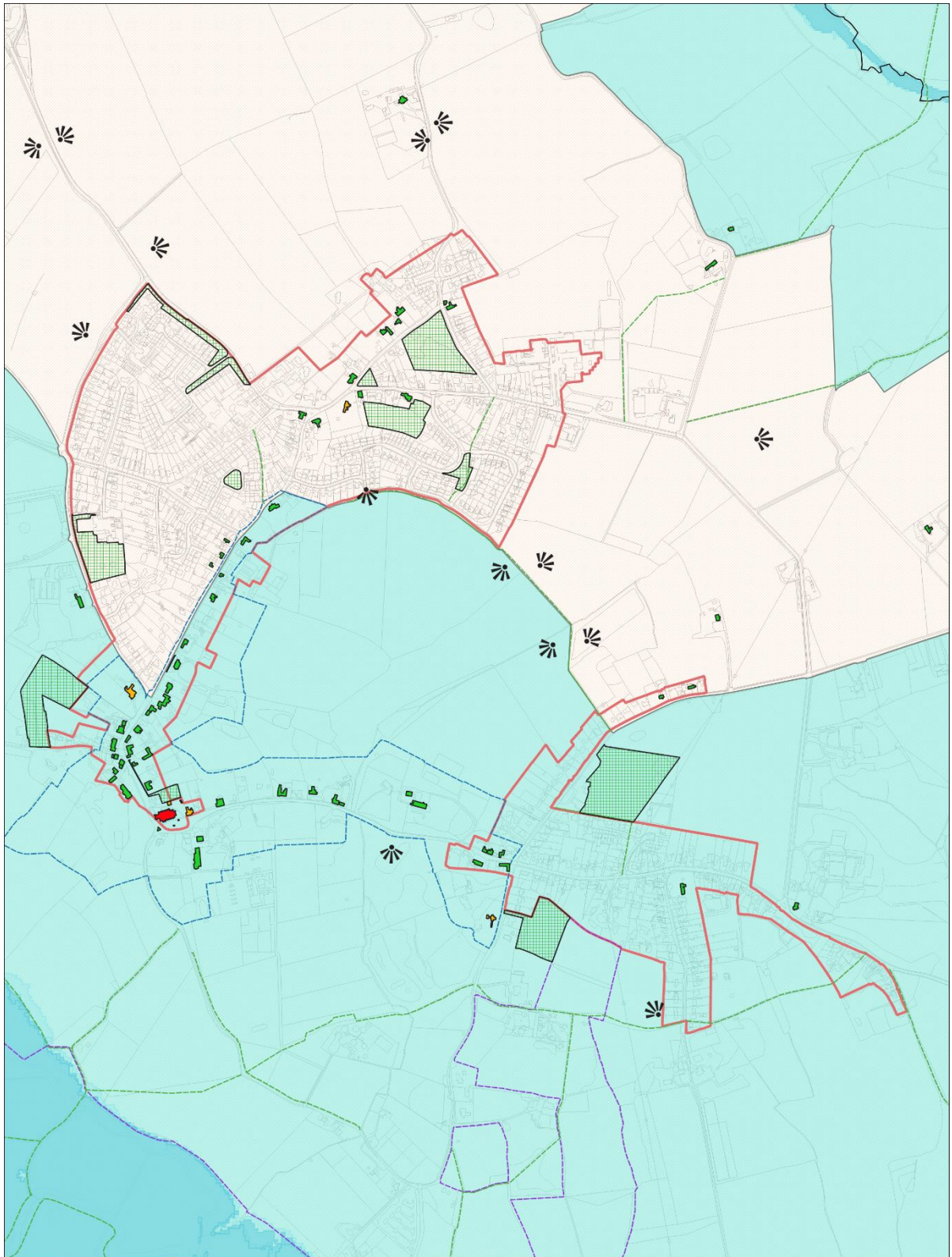
SCALE :
1:2000



East Bergholt (East End)
Babergh and Mid Suffolk District Councils



East Bergholt



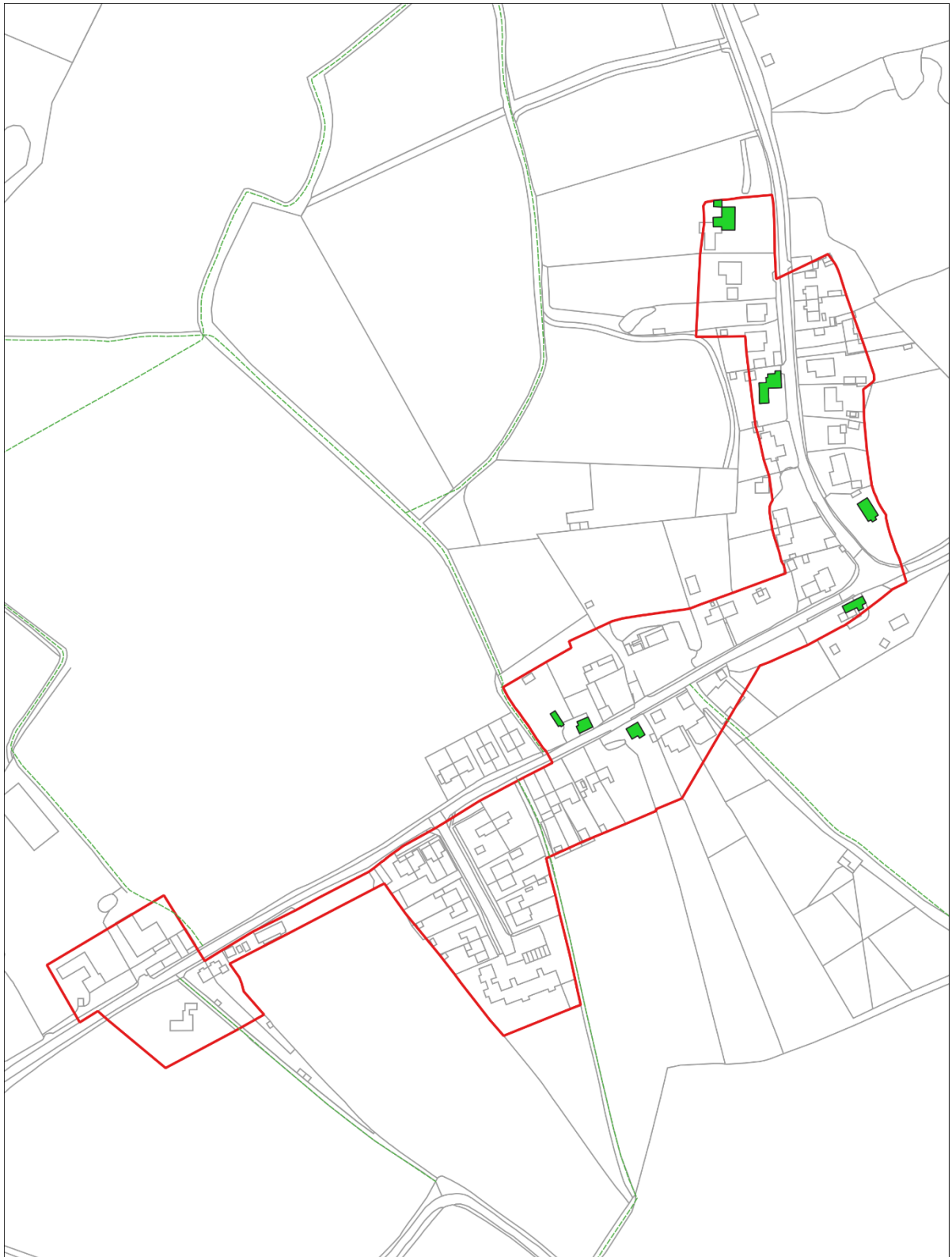
East Bergholt
Babergh and Mid Suffolk District Councils



SCALE :
1:10000

© Crown copyright and
database rights 2023
Ordnance Survey Licence
number 100023274

Edwardstone



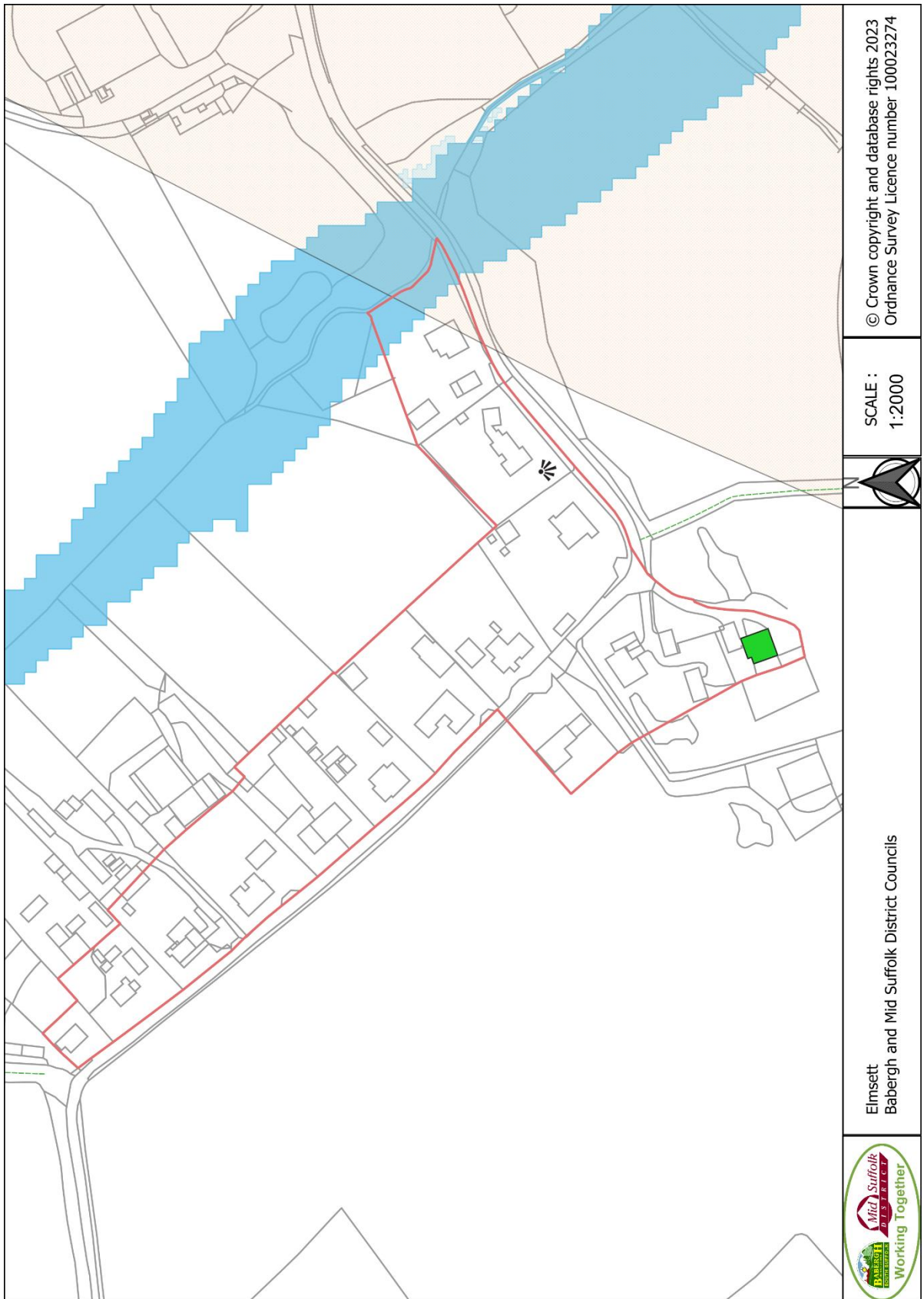
Edwardstone
Babergh and Mid Suffolk District Councils



SCALE :
1:3000

© Crown copyright and
database rights 2023
Ordnance Survey Licence
number 100023274

Elmsett



© Crown copyright and database rights 2023
Ordnance Survey Licence number 100023274

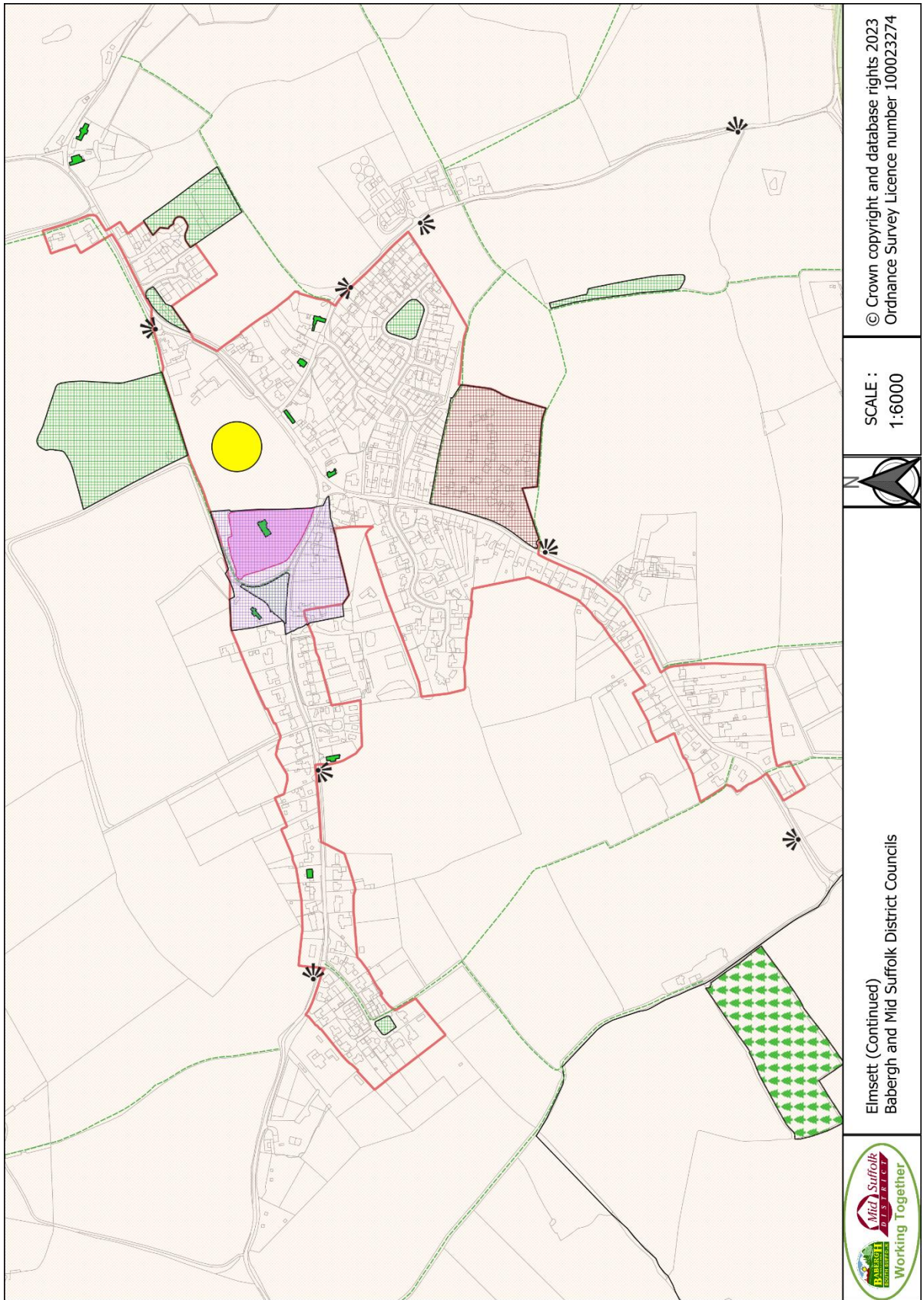
SCALE :
1:2000



Elmsett
Babergh and Mid Suffolk District Councils



Elmsett (Continued)



© Crown copyright and database rights 2023
Ordnance Survey Licence number 100023274

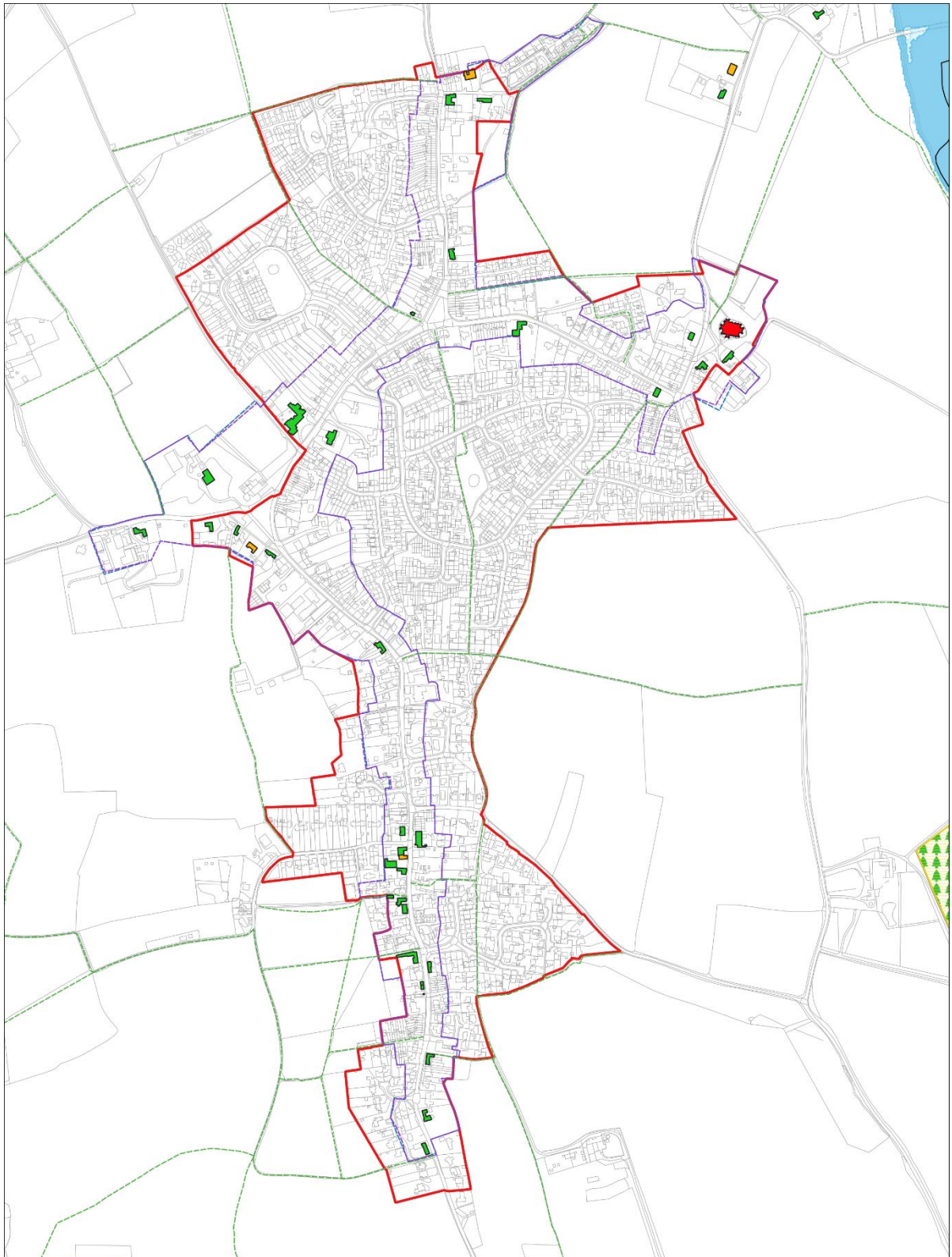
SCALE :
1:6000



Elmsett (Continued)
Babergh and Mid Suffolk District Councils



Glemsford



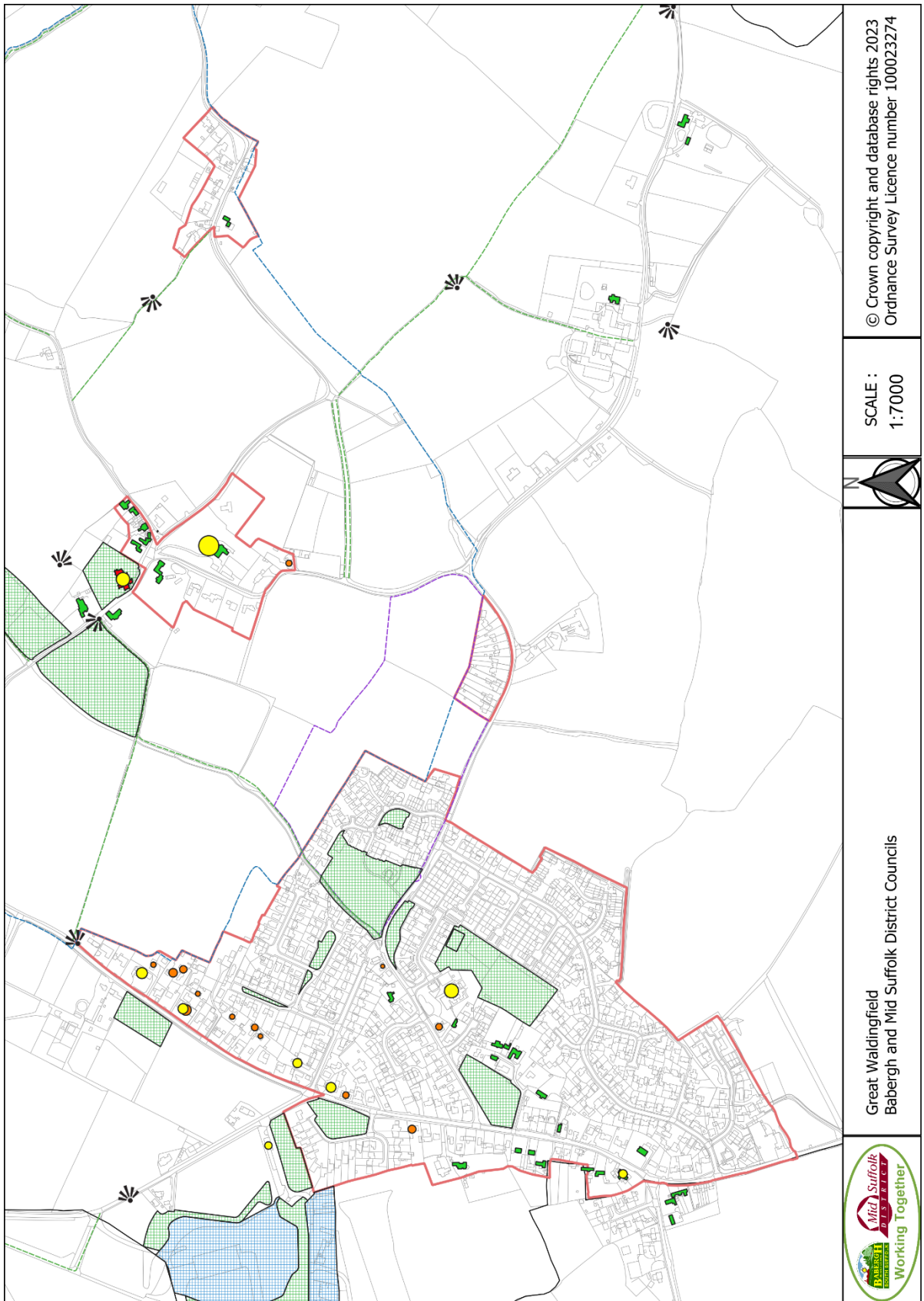
Glemsford
Babergh and Mid Suffolk District Councils



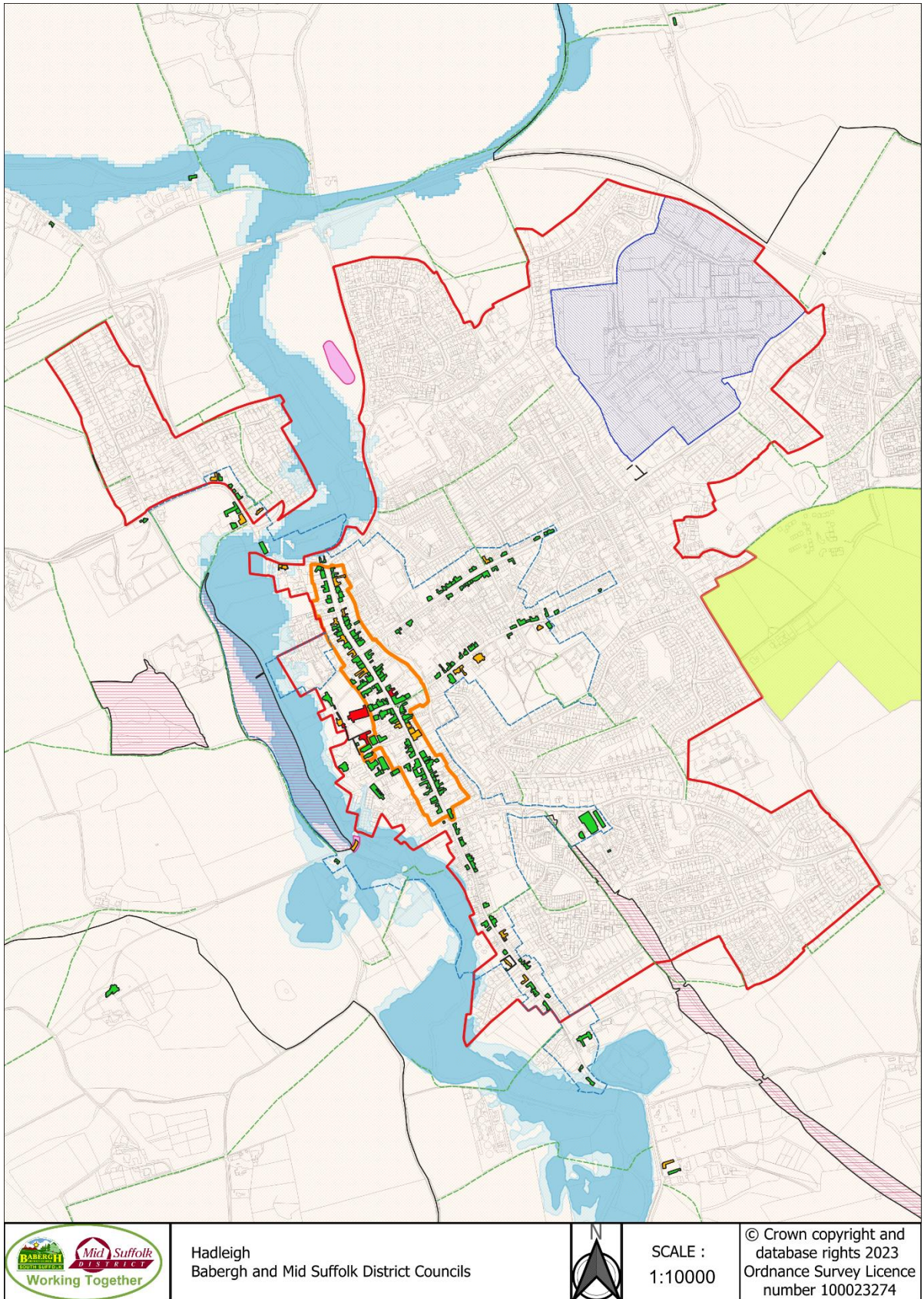
SCALE :
1:7000

© Crown copyright and
database rights 2023
Ordnance Survey Licence
number 100023274

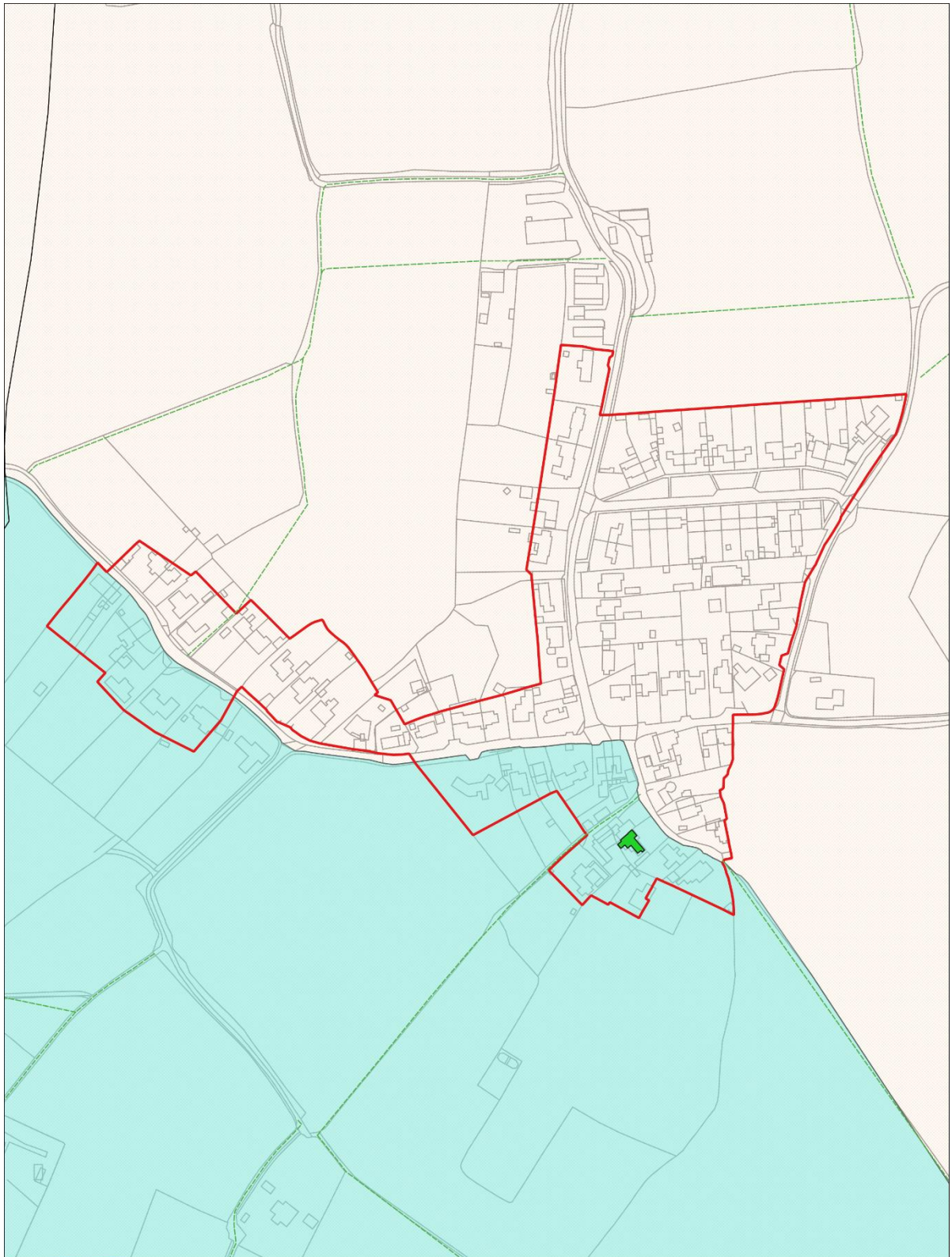
Great Waldingfield



Hadleigh



Harkstead



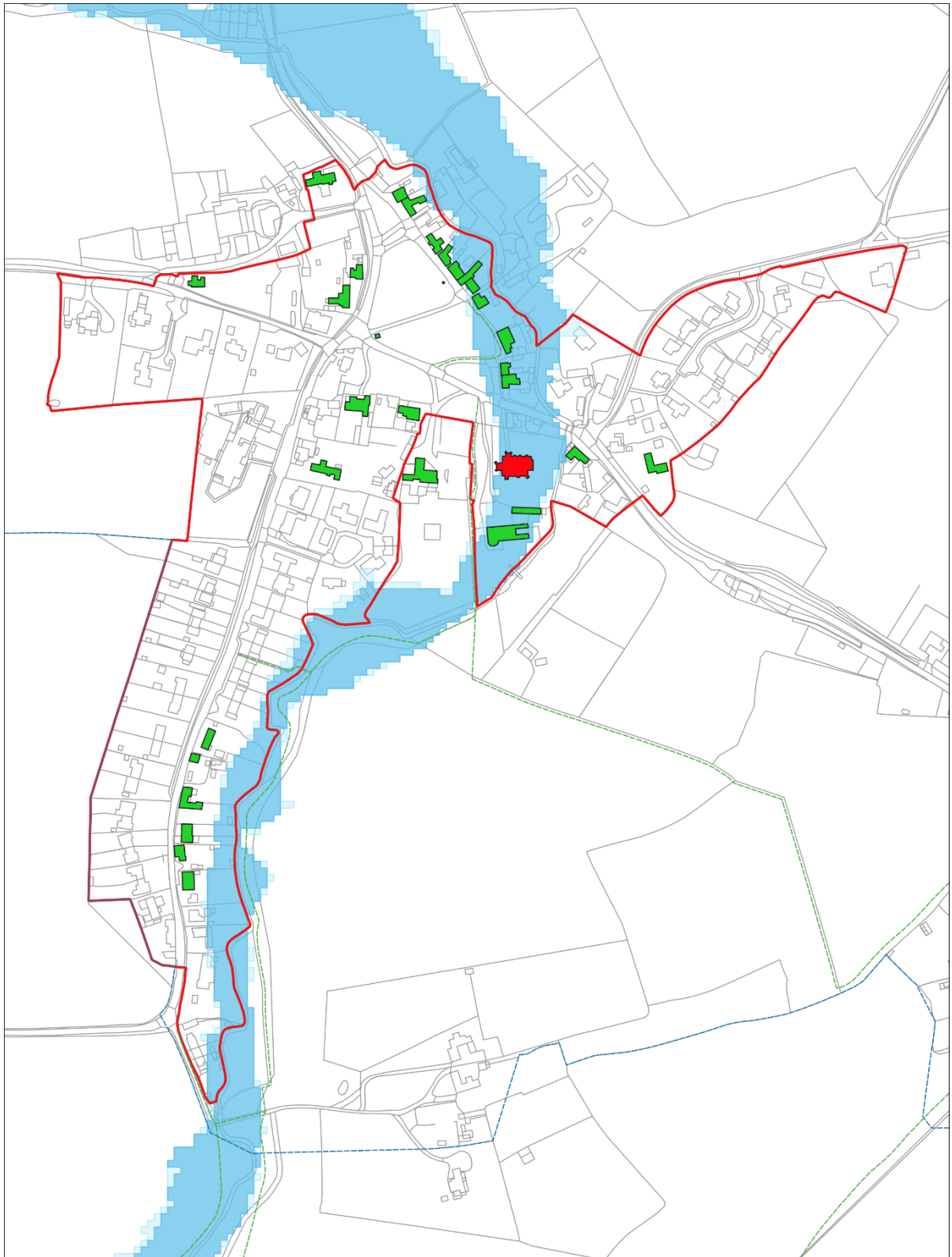
Harkstead
Babergh and Mid Suffolk District Councils



SCALE :
1:3000

© Crown copyright and
database rights 2023
Ordnance Survey Licence
number 100023274

Hartest



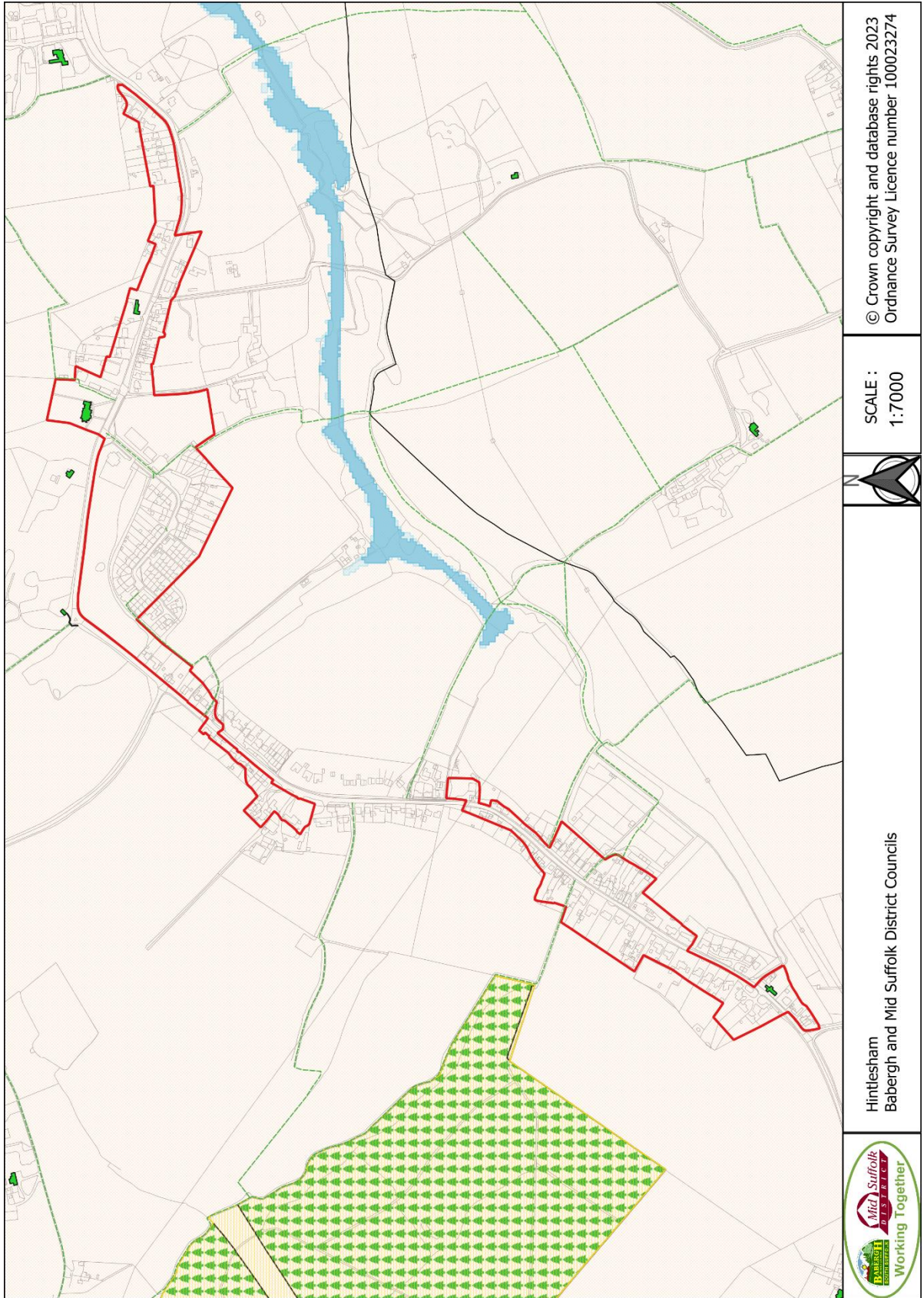
Hartest
Babergh and Mid Suffolk District Councils



SCALE :
1:3000

© Crown copyright and
database rights 2023
Ordnance Survey Licence
number 100023274

Hintlesham



© Crown copyright and database rights 2023
Ordnance Survey Licence number 100023274

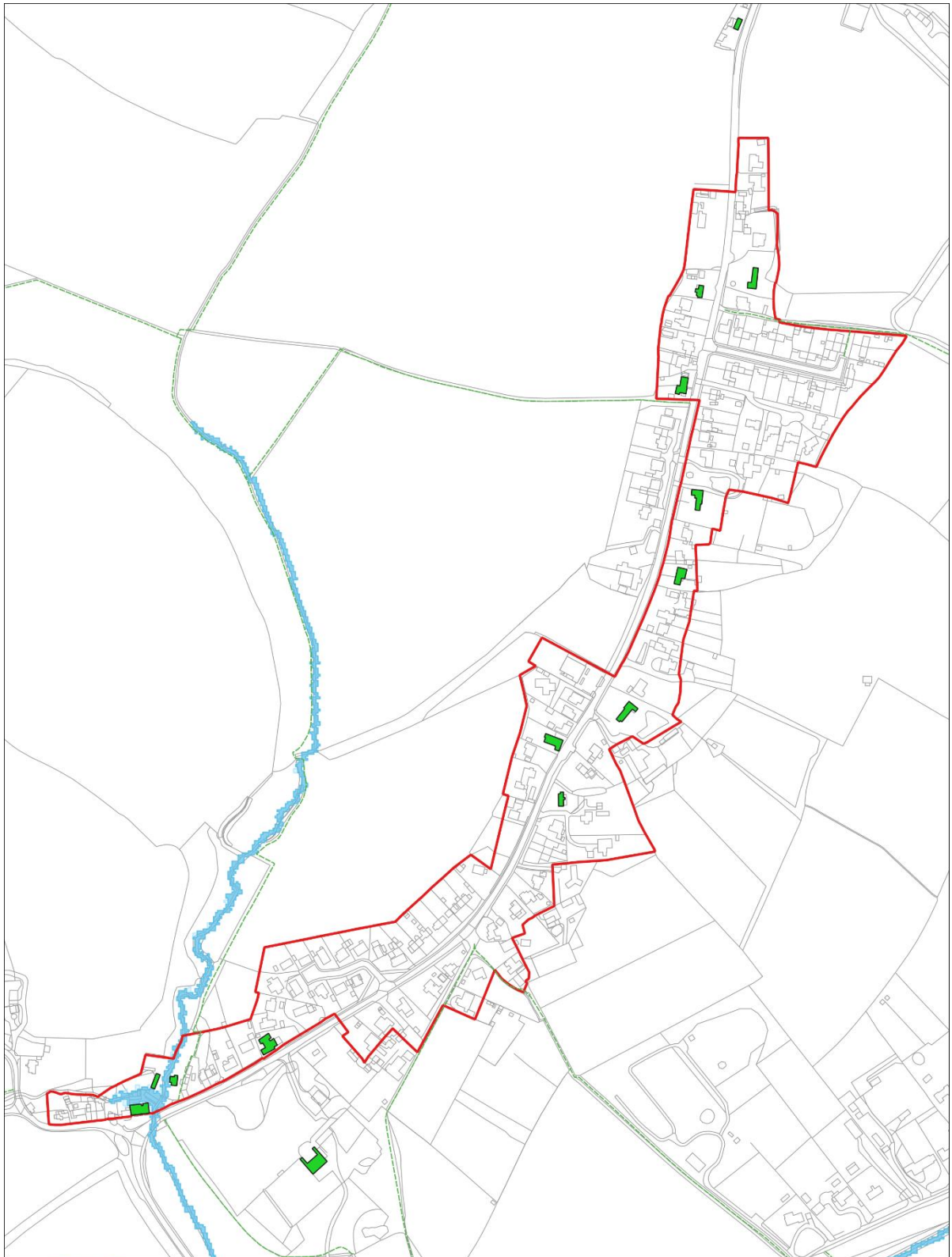
SCALE :
1:7000





Hintlesham
Babergh and Mid Suffolk District Councils

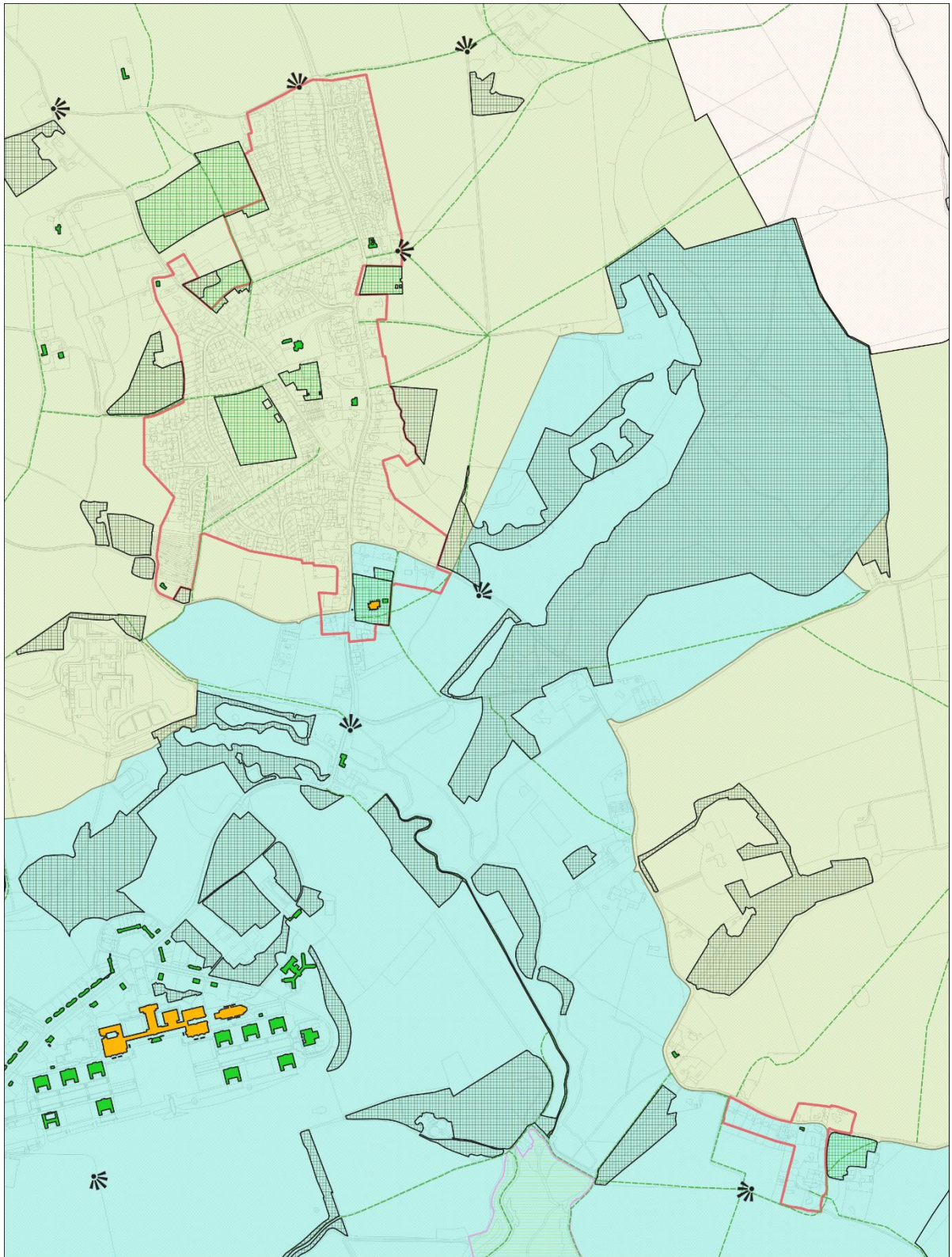


Hitcham



	<p>Hitcham Babergh and Mid Suffolk District Councils</p>	 <p>SCALE : 1:4000</p>	<p>© Crown copyright and database rights 2023 Ordnance Survey Licence number 100023274</p>
---	--	---	--

Holbrook



Holbrook
Babergh and Mid Suffolk District Councils



SCALE :
1:10000

© Crown copyright and
database rights 2023
Ordnance Survey Licence
number 100023274

Holton St Mary



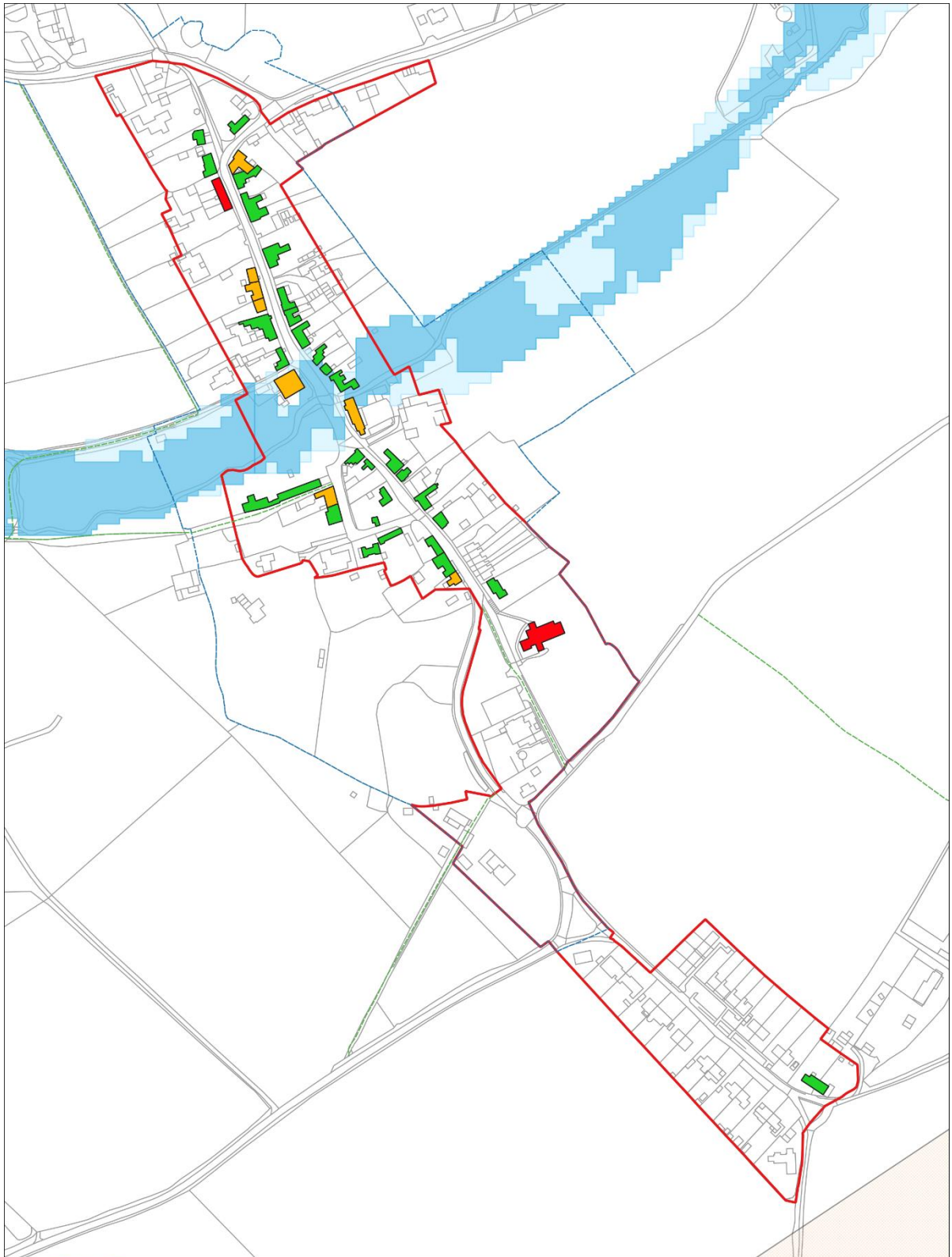
Holton St Mary
Babergh and Mid Suffolk District Councils



SCALE :
1:2000

© Crown copyright and
database rights 2023
Ordnance Survey Licence
number 100023274

Kersey



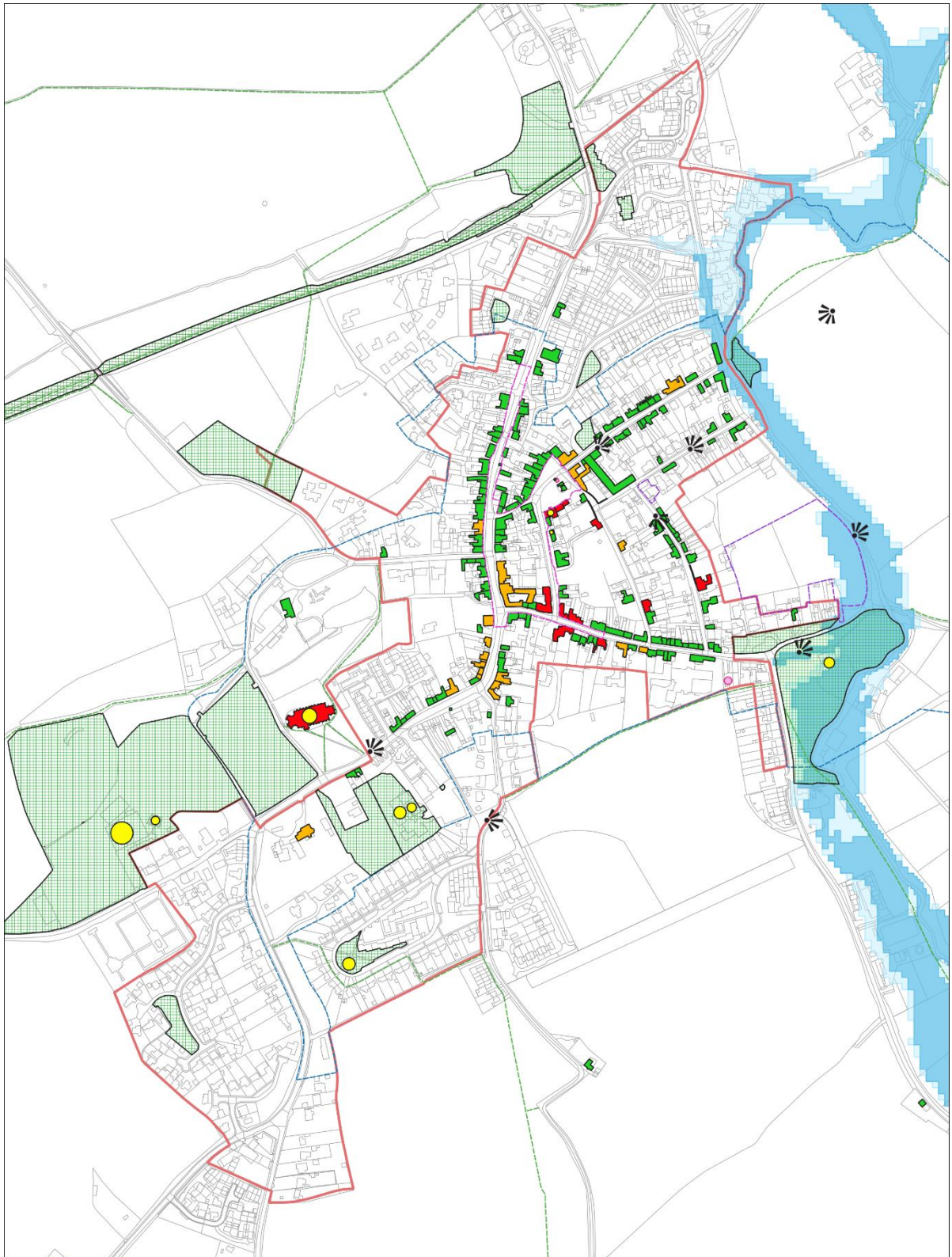
Kersey
Babergh and Mid Suffolk District Councils



SCALE :
1:3000

© Crown copyright and
database rights 2023
Ordnance Survey Licence
number 100023274

Lavenham



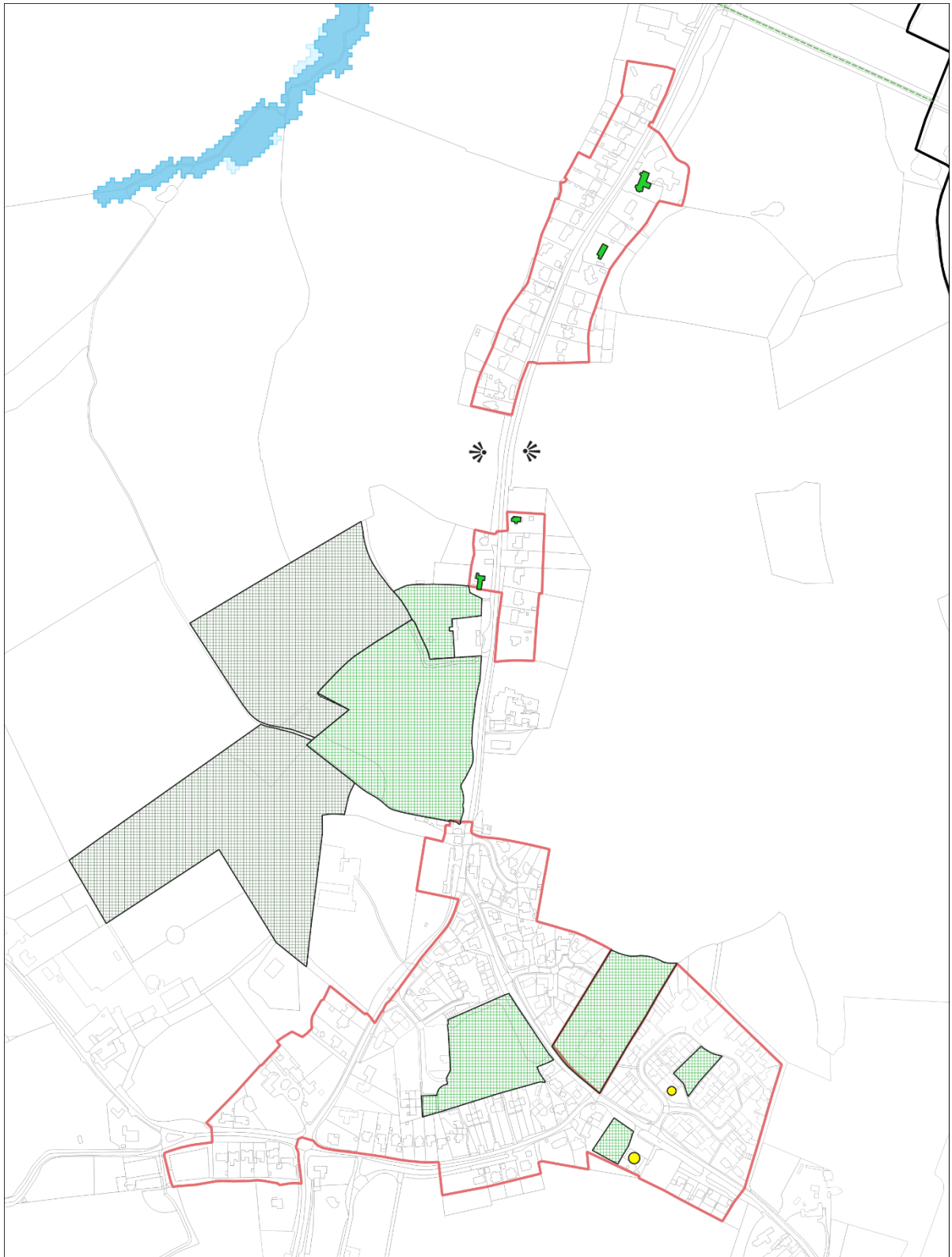
Lavenham
Babergh and Mid Suffolk District Councils



SCALE :
1:6000

© Crown copyright and
database rights 2023
Ordnance Survey Licence
number 100023274

Lawshall (Bury Road and Lambs Lane)
Updated in May 2024.



Lawshall (Bury Road and Lambs Lane)
Babergh and Mid Suffolk District Councils

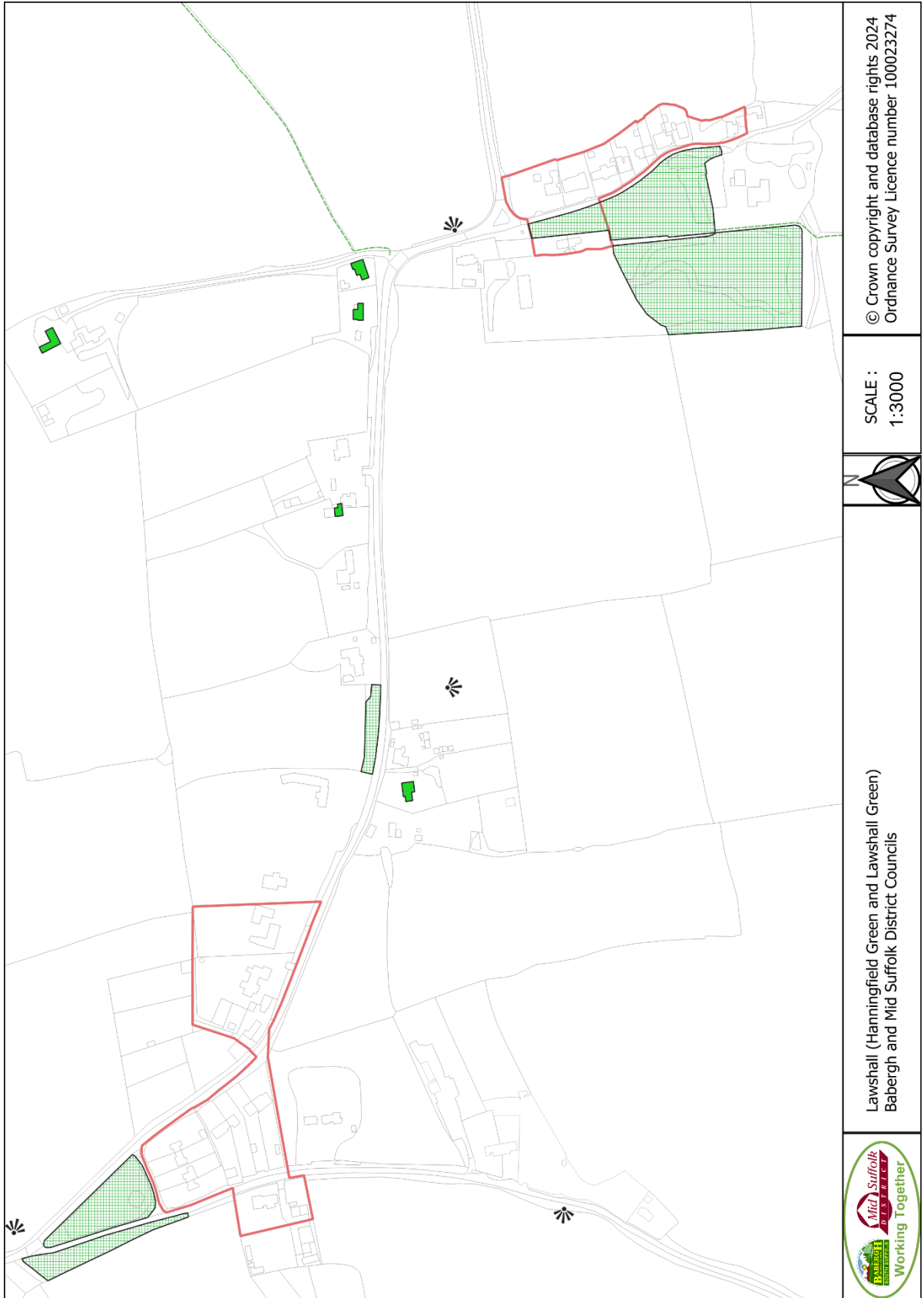


SCALE :
1:5000

© Crown copyright and
database rights 2024
Ordnance Survey Licence
number 100023274


Lawshall (Hanningfield Green and Lawshall Green)

Updated in May 2024.



© Crown copyright and database rights 2024
Ordnance Survey Licence number 100023274

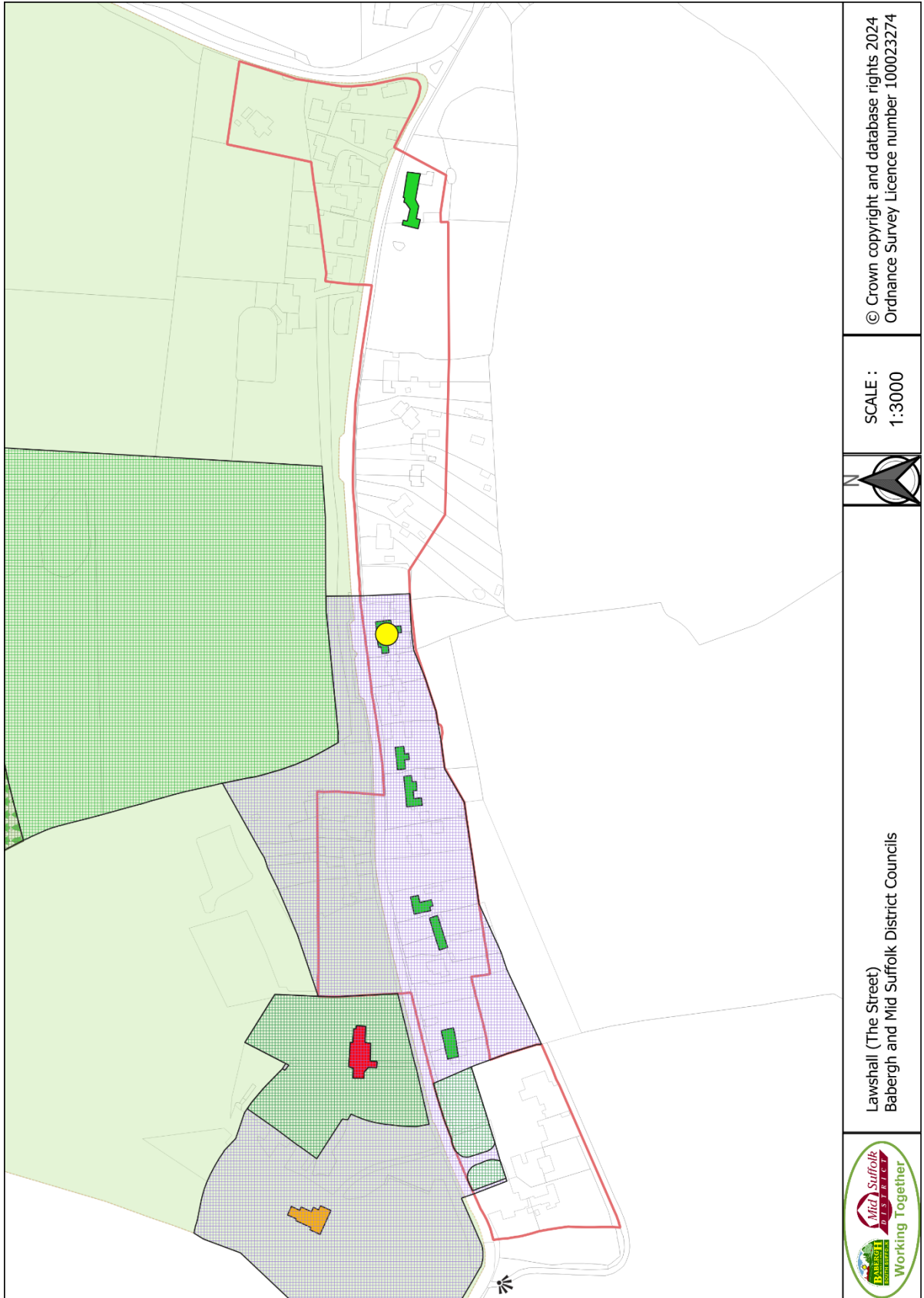
SCALE :
1:3000



Lawshall (Hanningfield Green and Lawshall Green)
Babergh and Mid Suffolk District Councils



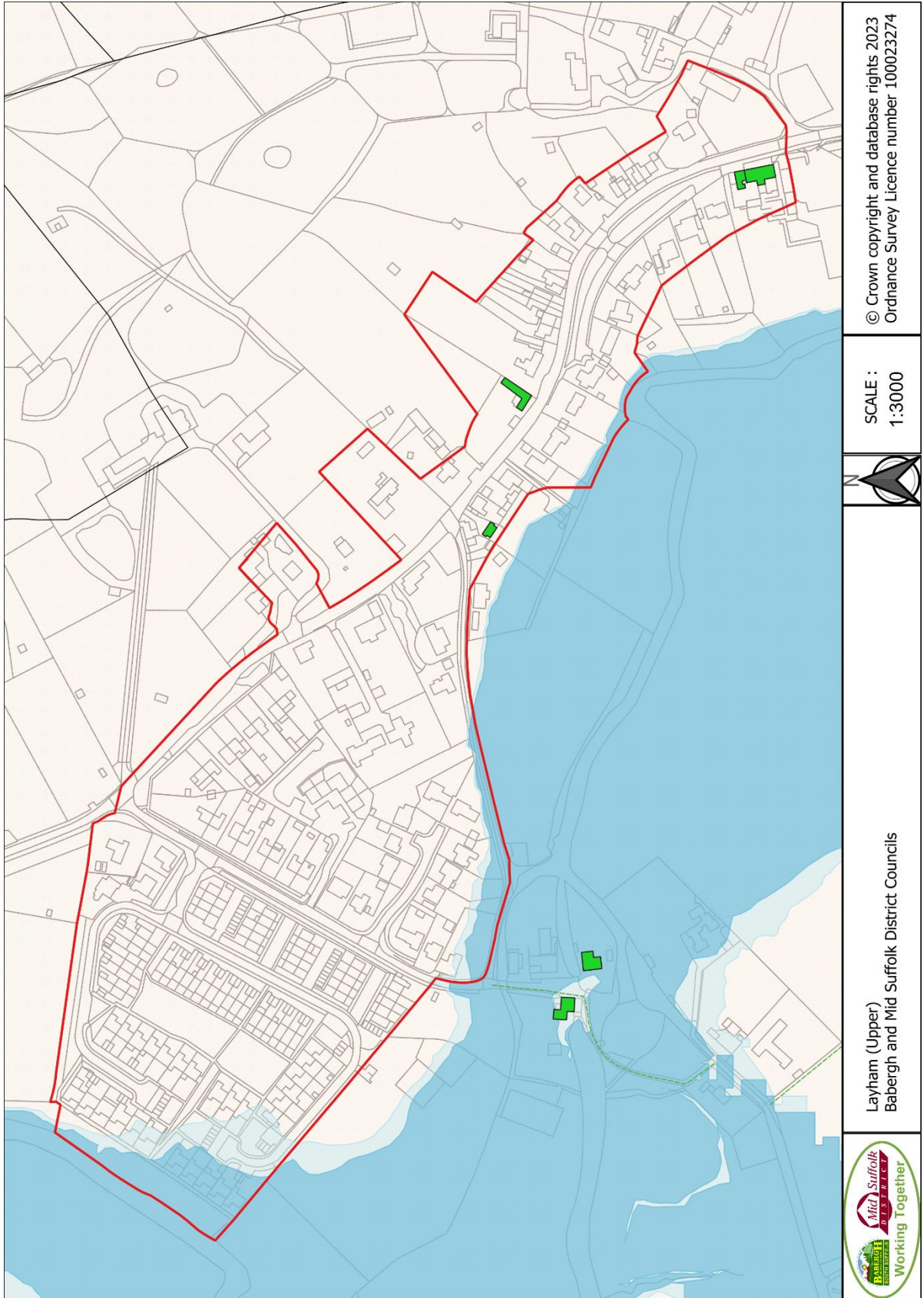
Lawshall (Street)
Updated in May 2024.



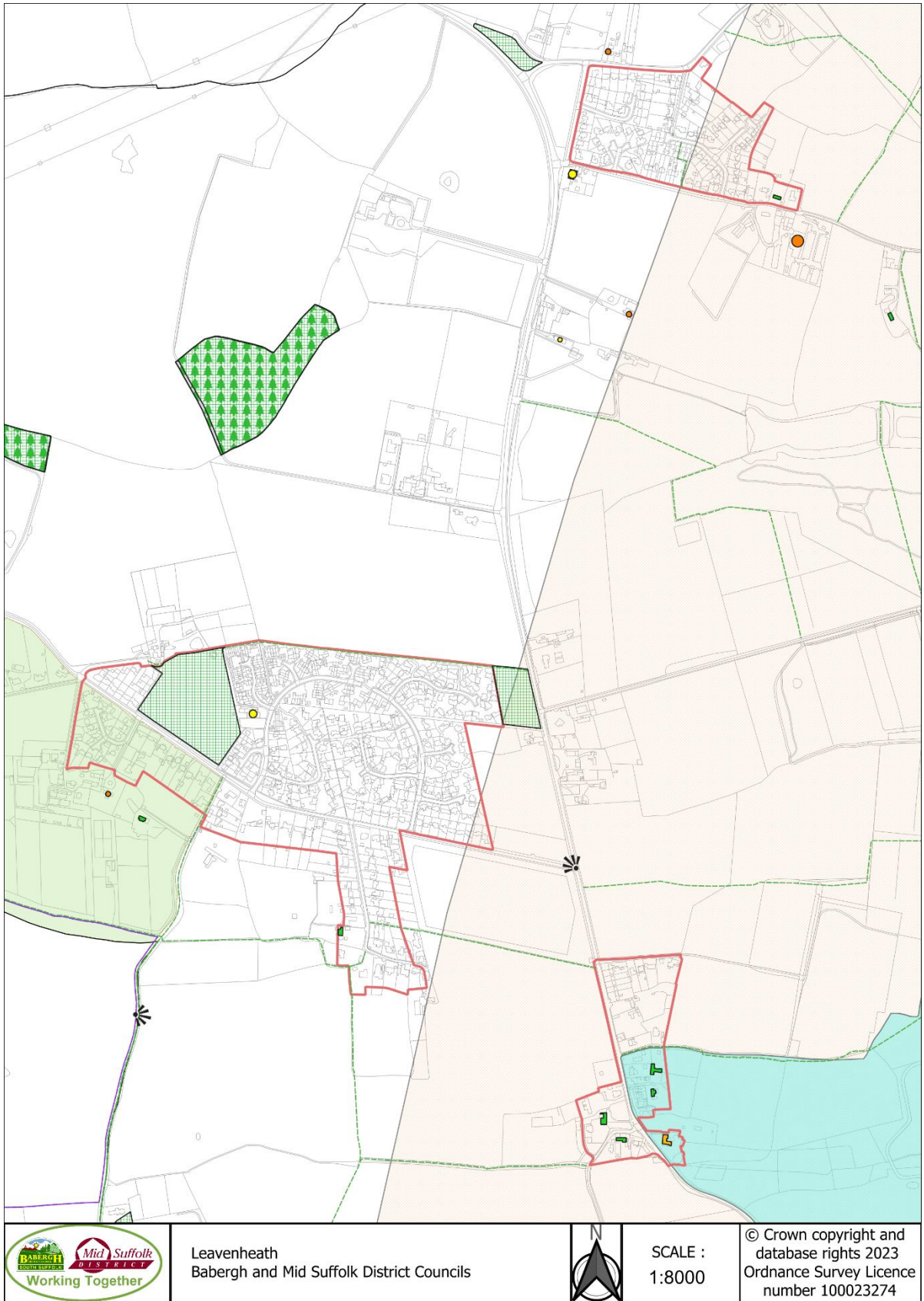
Lawshall (The Street)
Babergh and Mid Suffolk District Councils



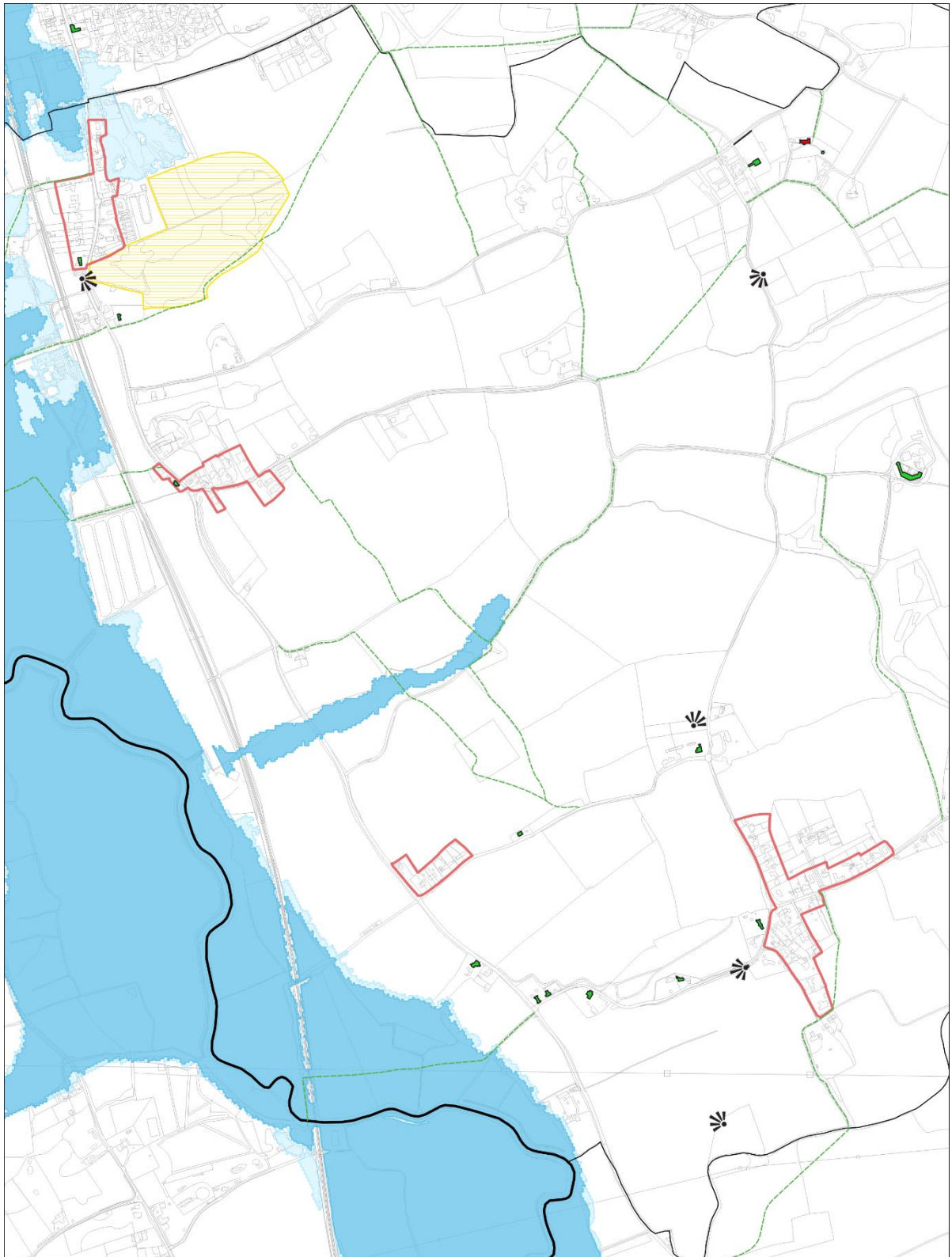
Layham (Upper)



Leavenheath



Little Cornard



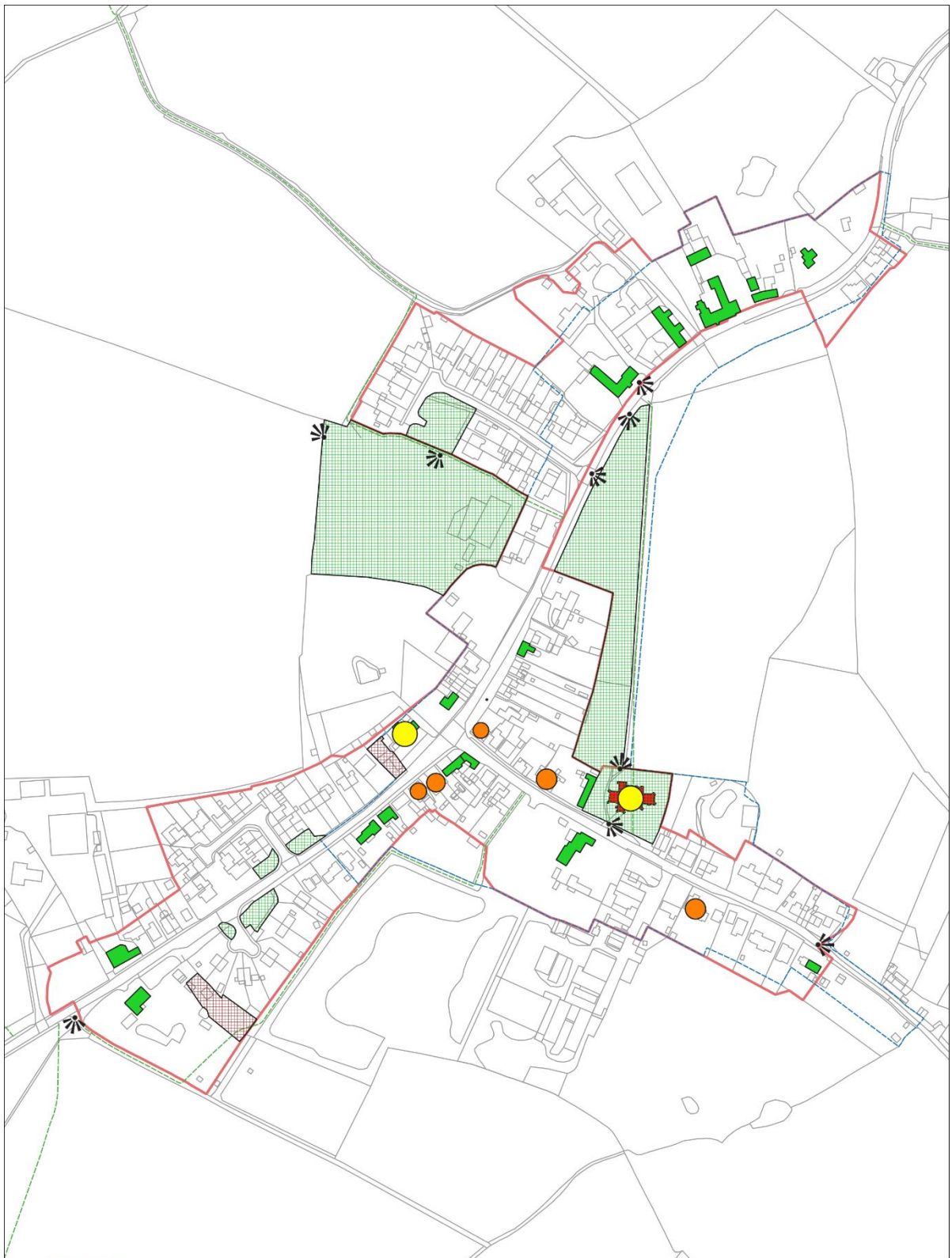
Little Cornard
Babergh and Mid Suffolk District Councils



SCALE :
1:10000

© Crown copyright and
database rights 2023
Ordnance Survey Licence
number 100023274

Little Waldingfield



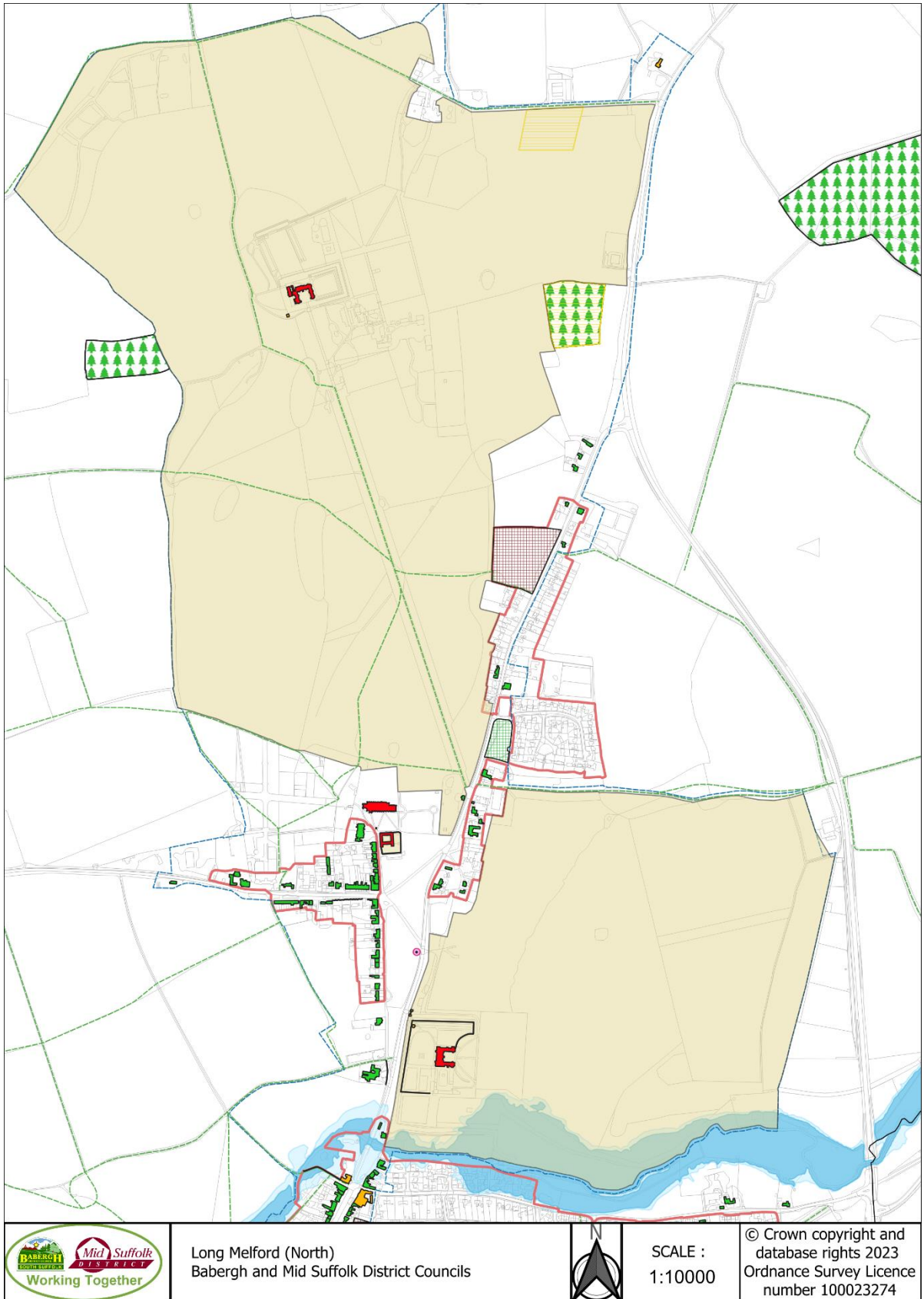
Little Waldingfield
Babergh and Mid Suffolk District Councils



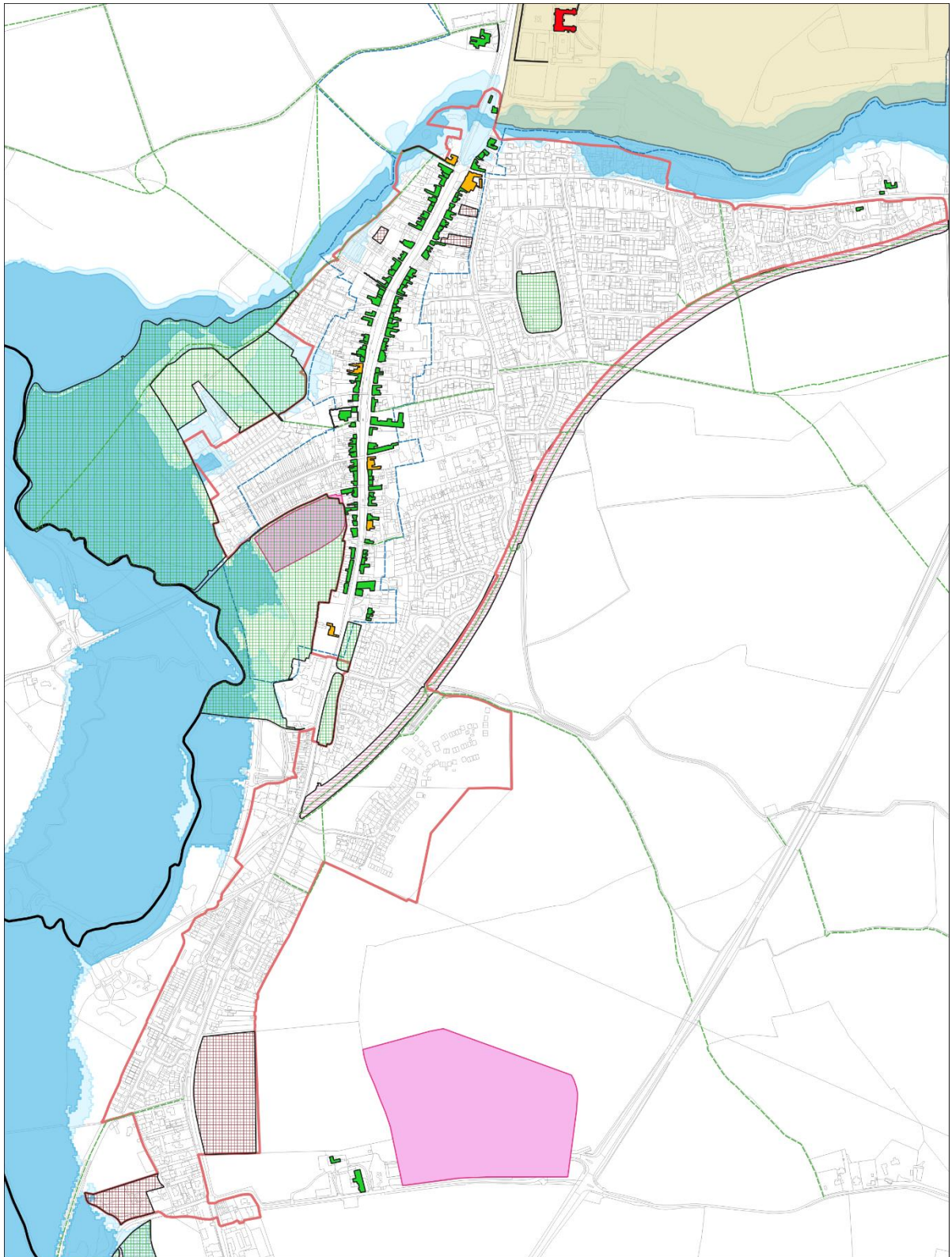
SCALE :
1:3000

© Crown copyright and
database rights 2023
Ordnance Survey Licence
number 100023274

Long Melford (North)



Long Melford (South)



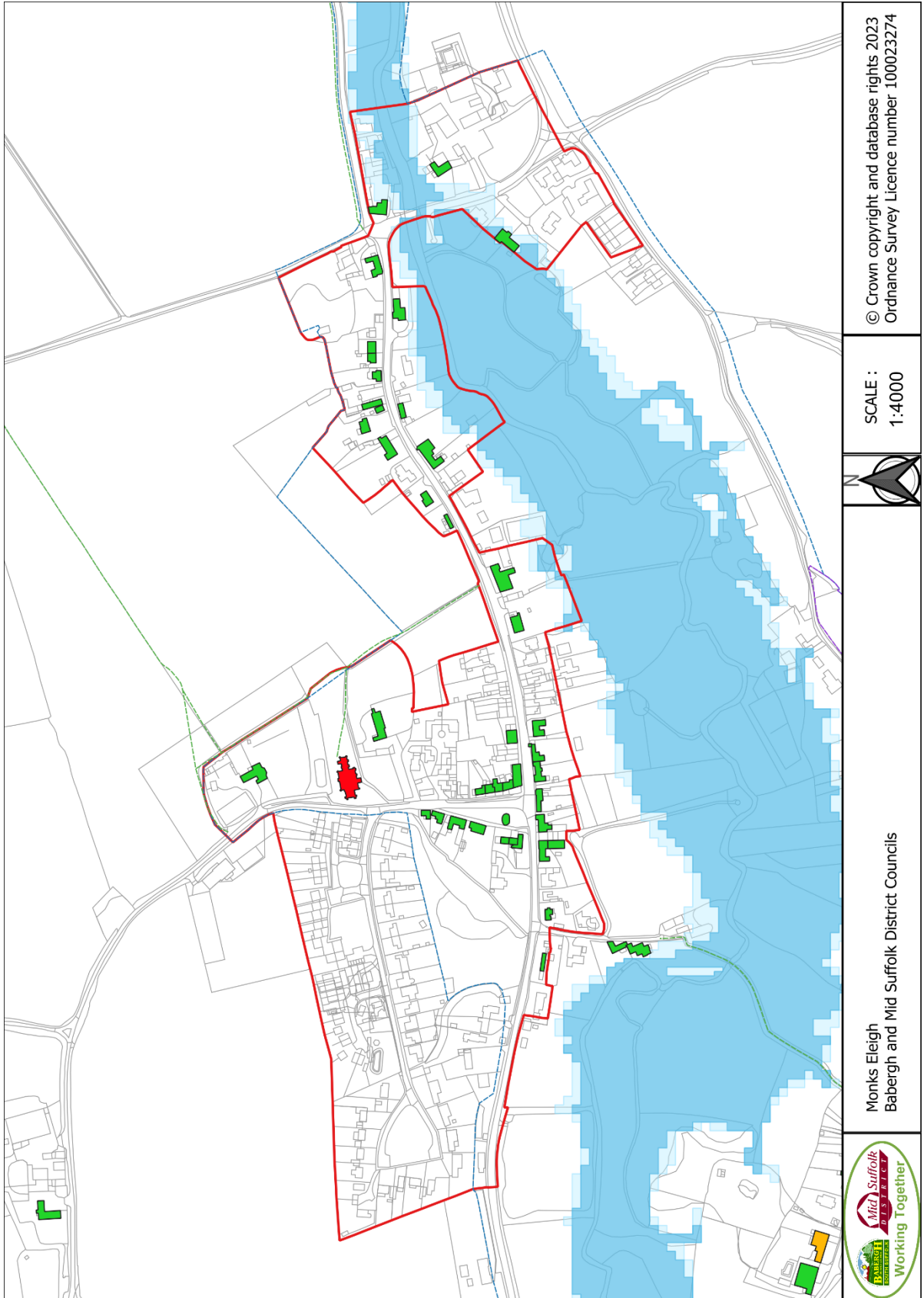
Long Melford (South)
Babergh and Mid Suffolk District Councils



SCALE :
1:9000

© Crown copyright and
database rights 2023
Ordnance Survey Licence
number 100023274

Monks Eleigh



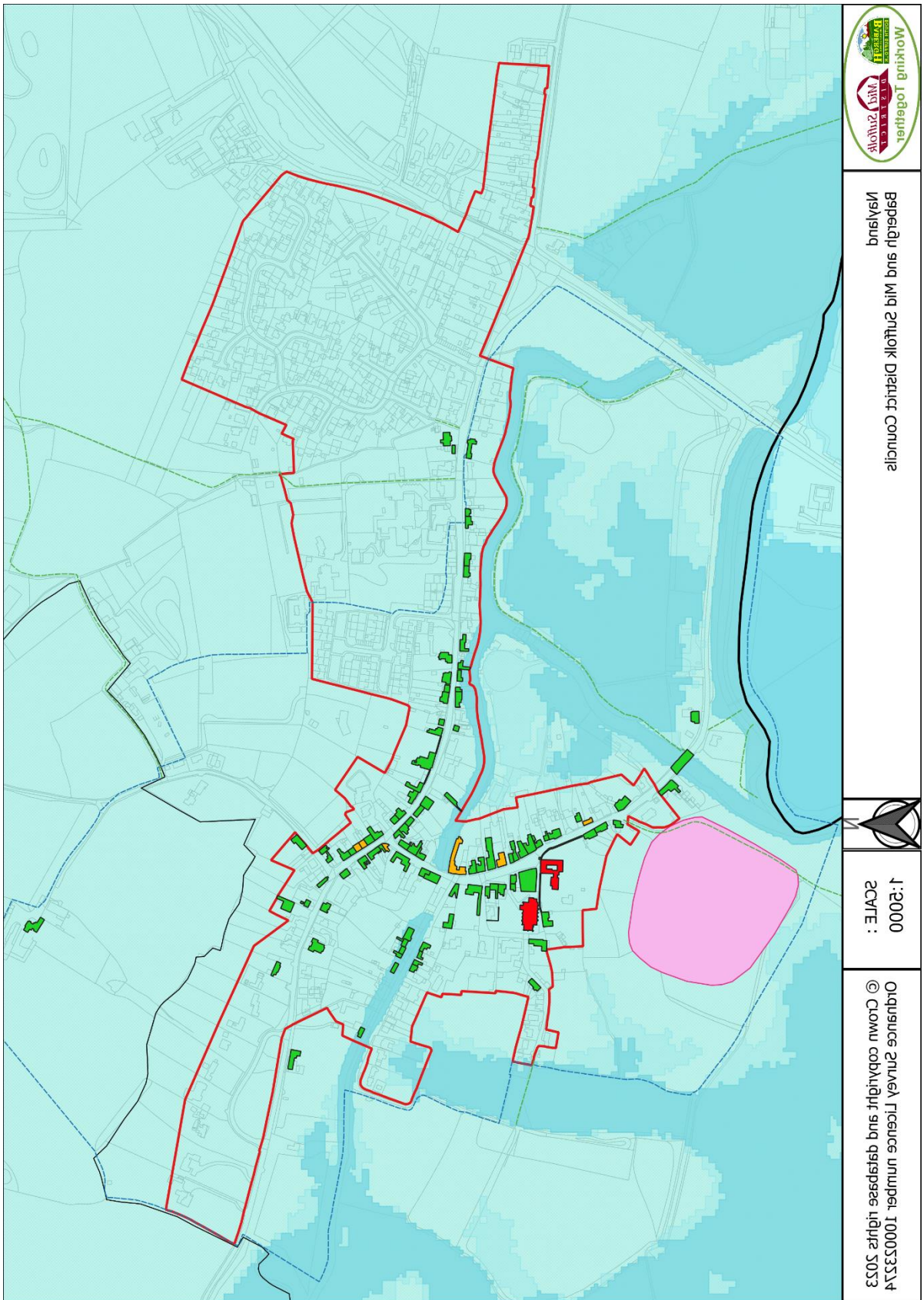
© Crown copyright and database rights 2023
Ordnance Survey Licence number 100023274

SCALE :
1:4000

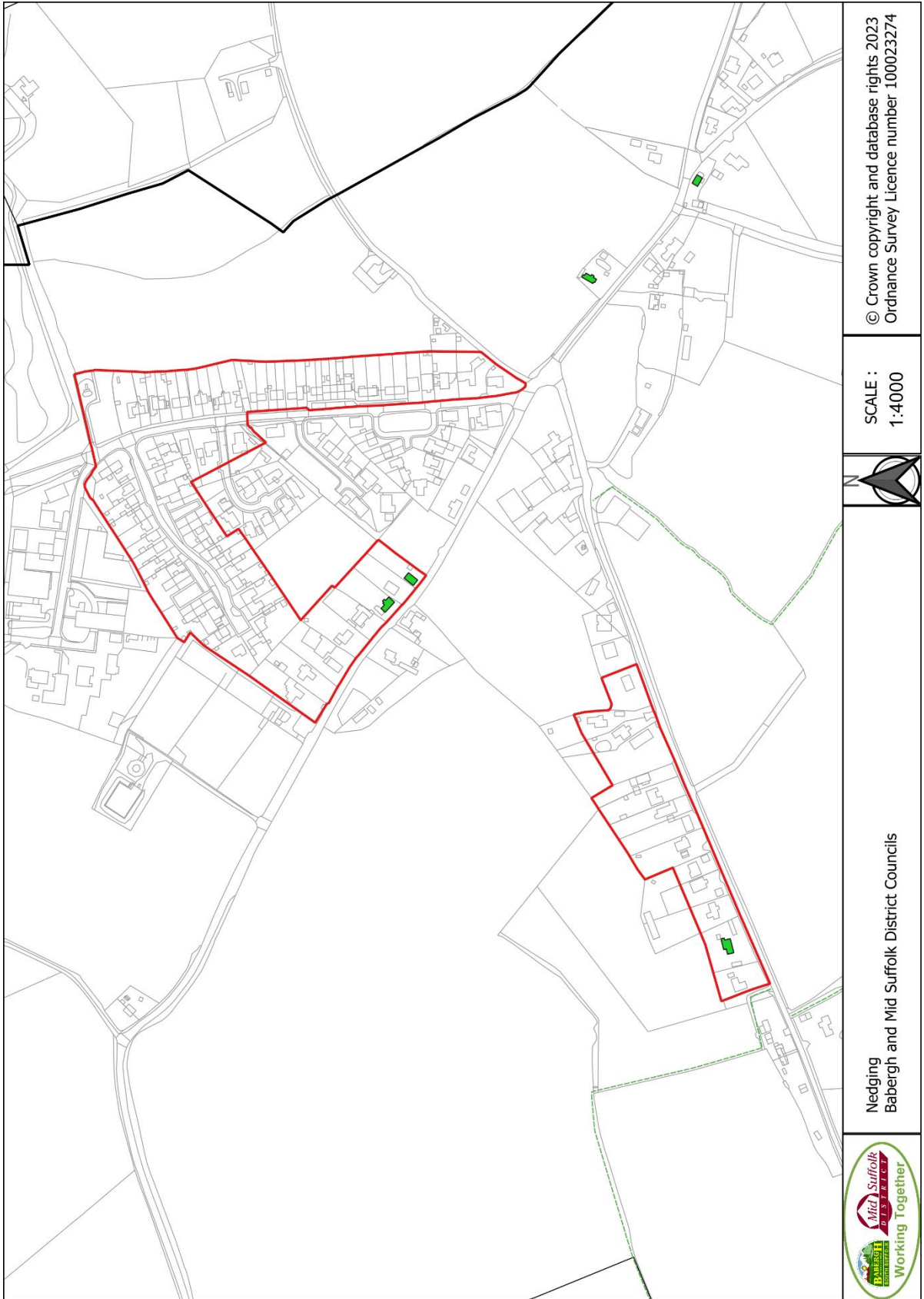
Monks Eleigh
Babergh and Mid Suffolk District Councils



Nayland



Nedging



© Crown copyright and database rights 2023
Ordnance Survey Licence number 100023274

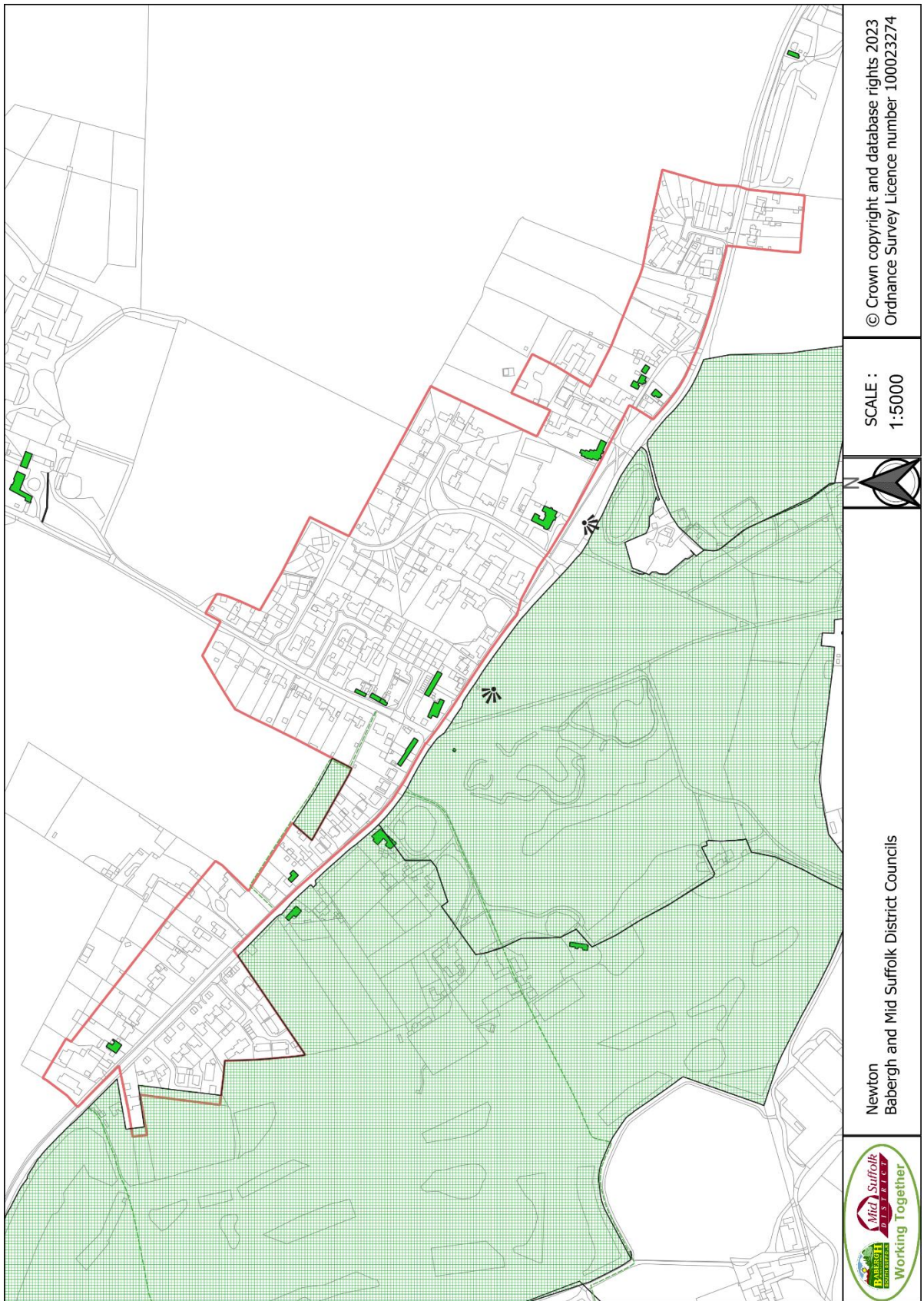
SCALE :
1:4000



Nedging
Babergh and Mid Suffolk District Councils



Newton



© Crown copyright and database rights 2023
Ordnance Survey Licence number 100023274

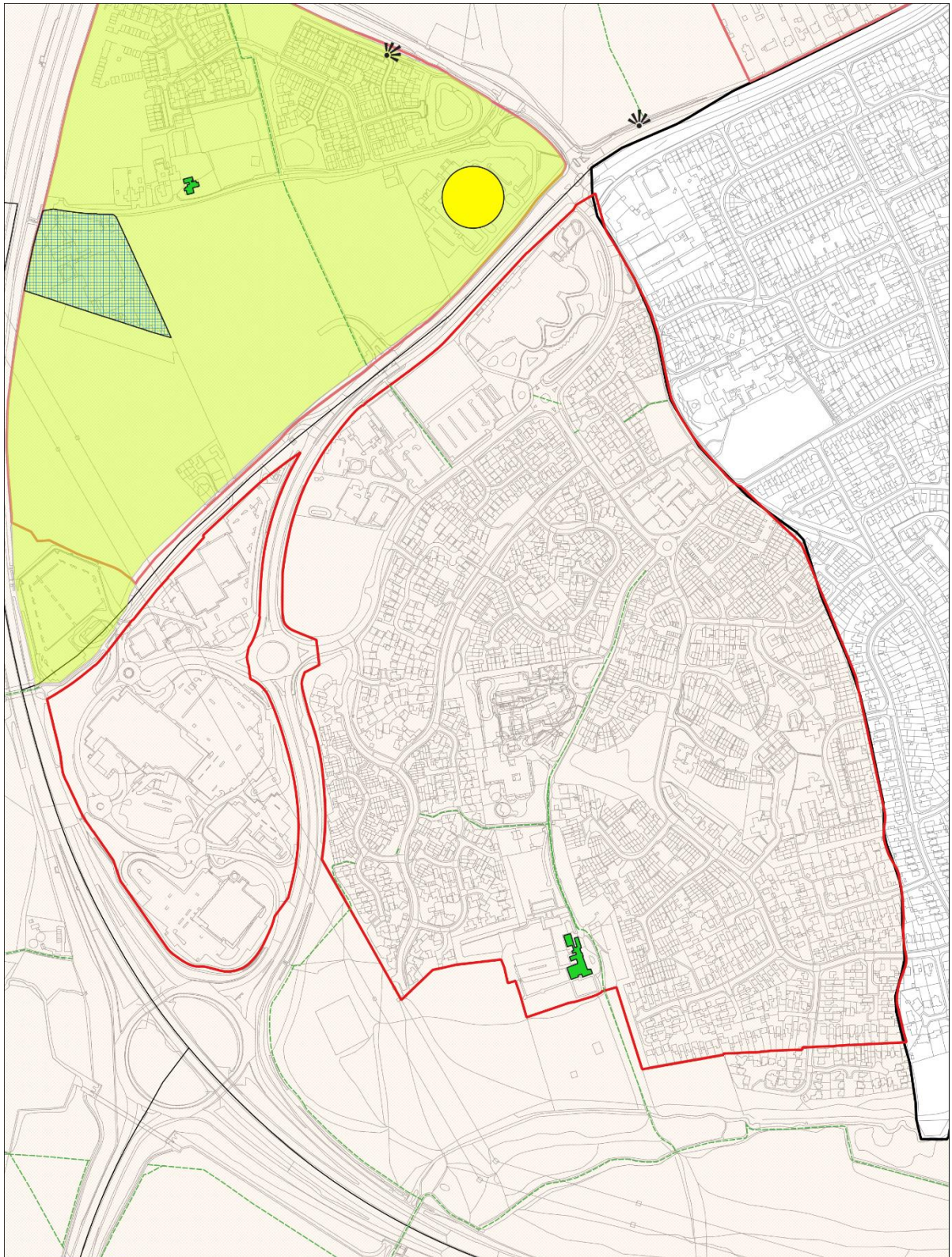
SCALE :
1:5000



Newton
Babergh and Mid Suffolk District Councils



Pinewood



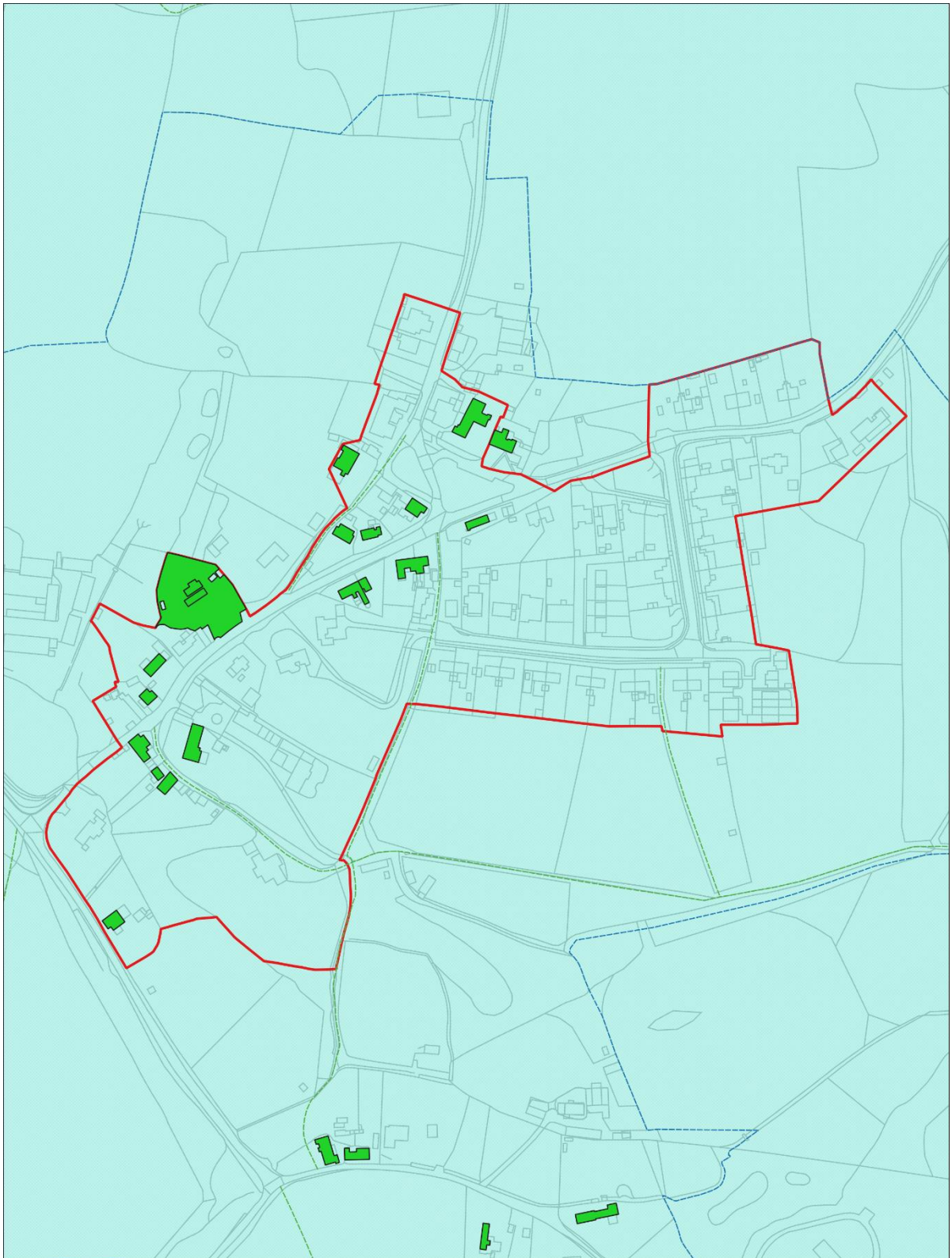
Pinewood
Babergh and Mid Suffolk District Councils



SCALE :
1:6000

© Crown copyright and
database rights 2023
Ordnance Survey Licence
number 100023274

Polstead (Church)



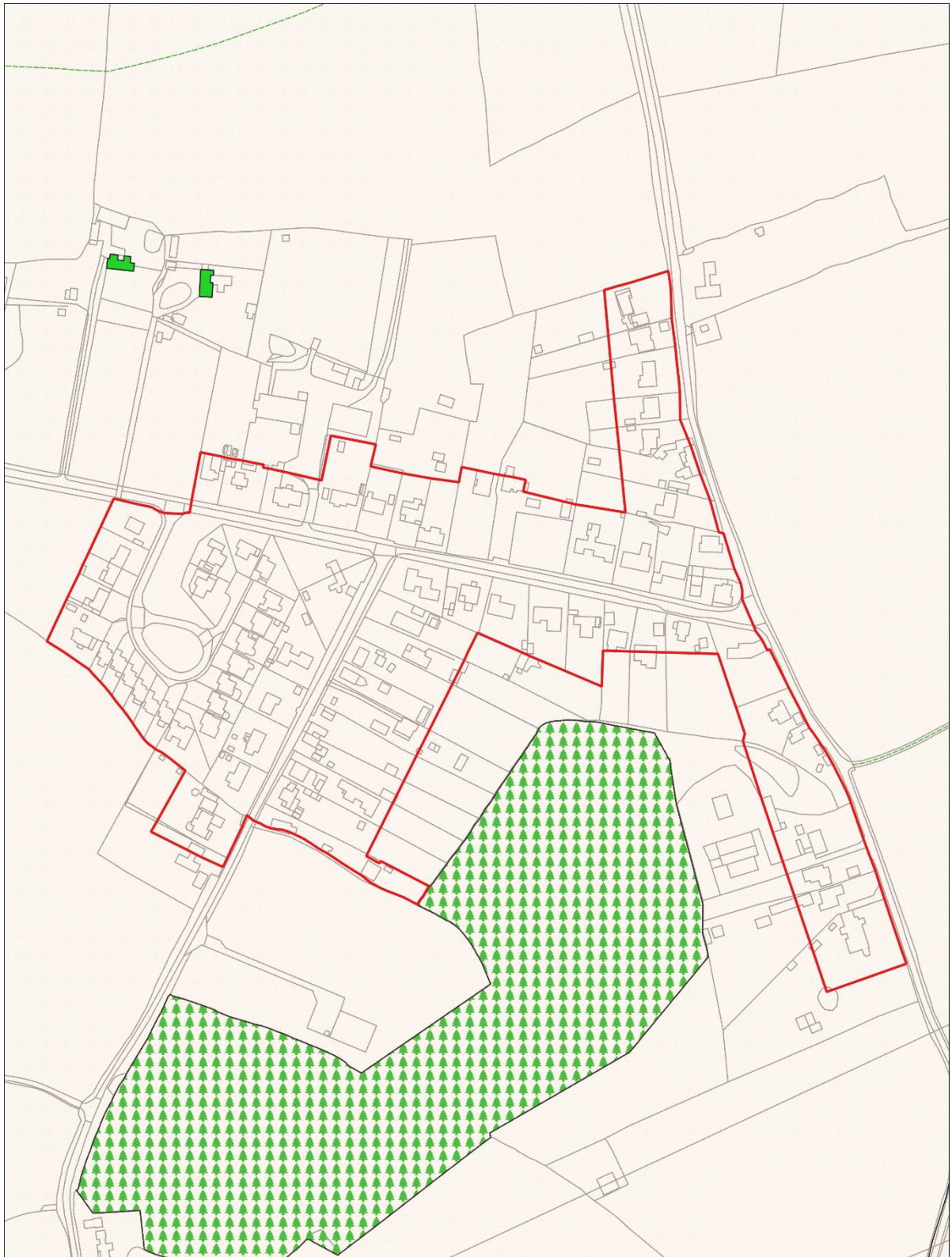
Polstead (Church)
Babergh and Mid Suffolk District Councils



SCALE :
1:3000

© Crown copyright and
database rights 2023
Ordnance Survey Licence
number 100023274

Polstead (Heath)



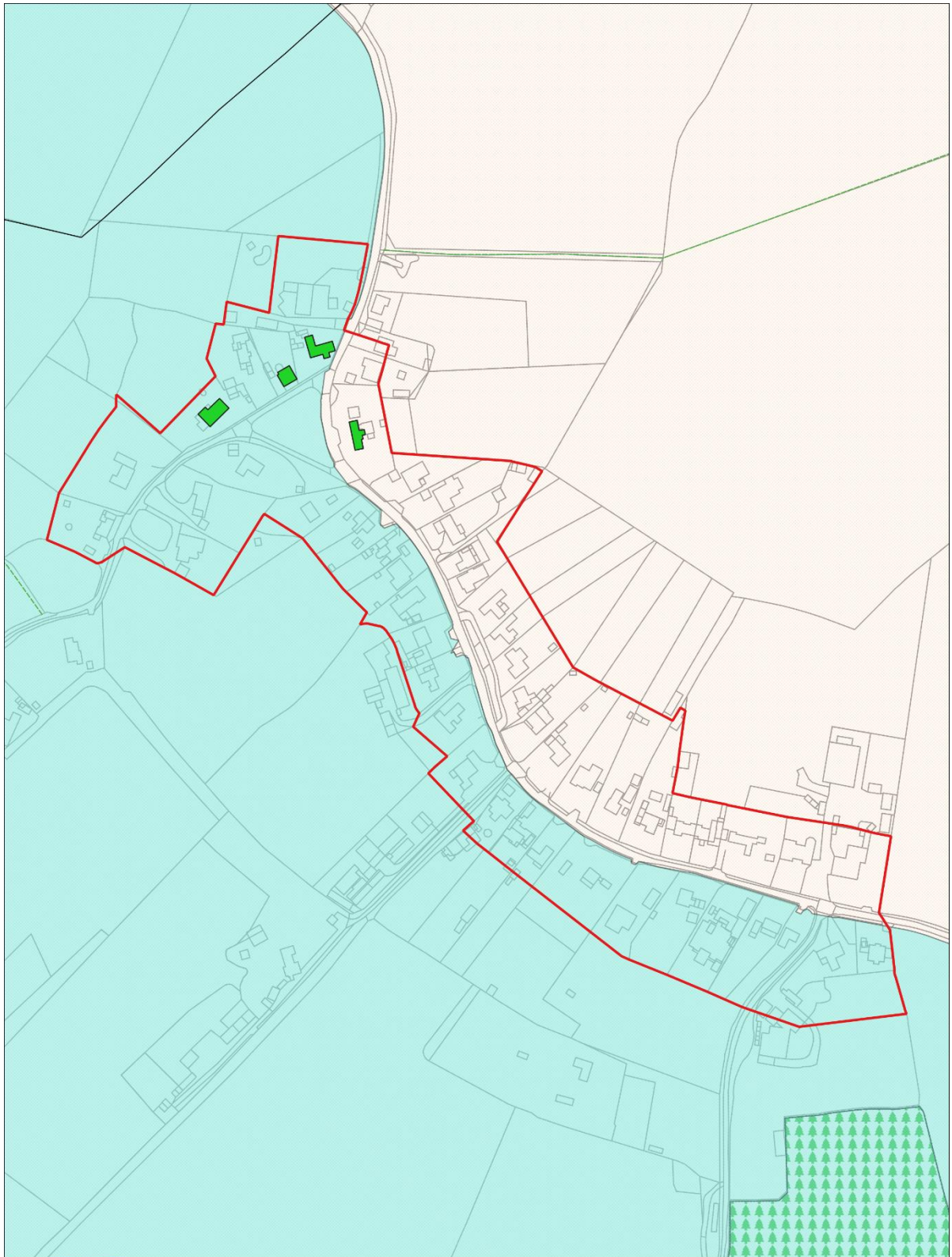
Polstead Heath
Babergh and Mid Suffolk District Councils



SCALE :
1:3000

© Crown copyright and
database rights 2023
Ordnance Survey Licence
number 100023274

Polstead (Whitestreet Green)



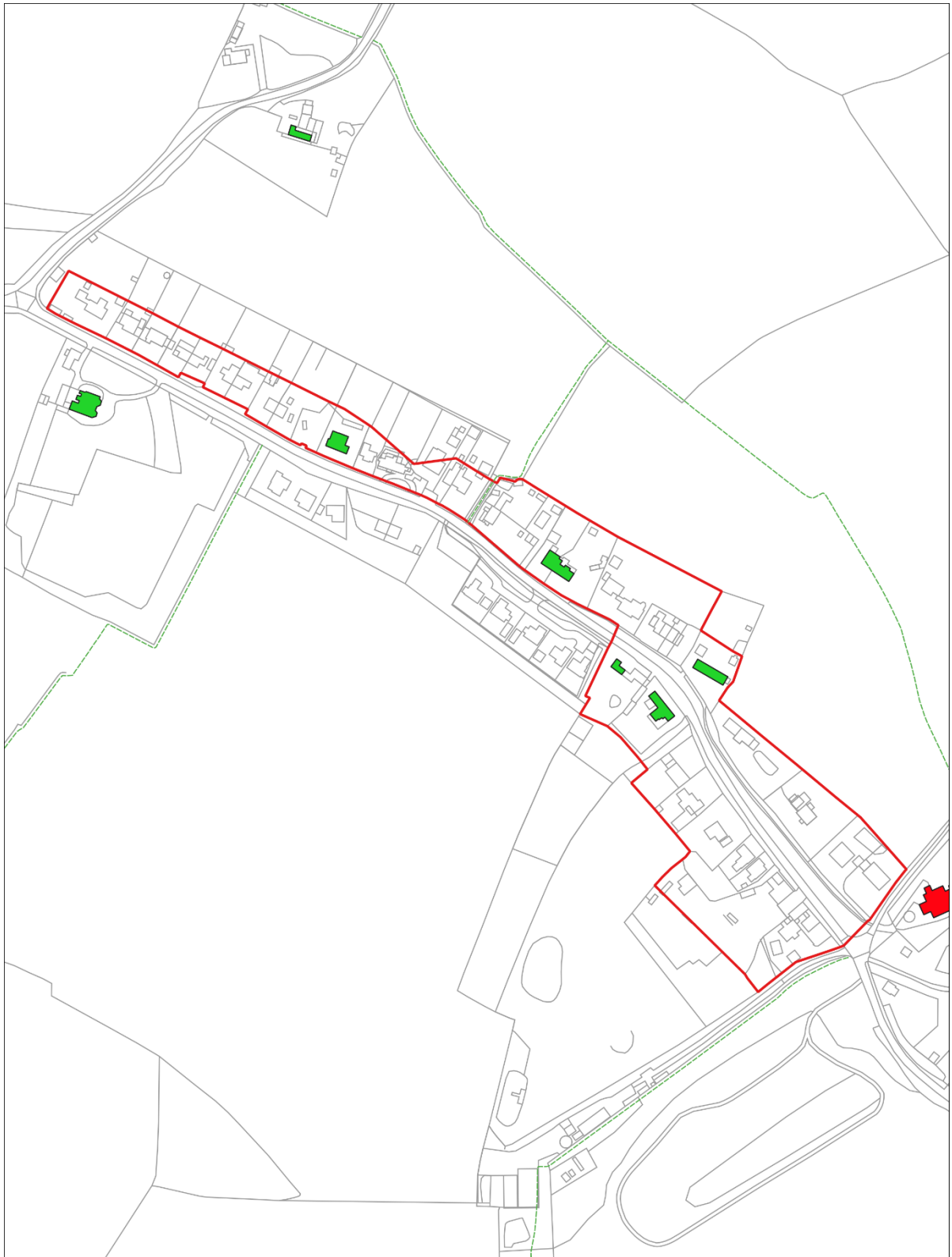
Polstead (Whitestreet Green)
Babergh and Mid Suffolk District Councils



SCALE :
1:3000

© Crown copyright and
database rights 2023
Ordnance Survey Licence
number 100023274

Preston St Mary



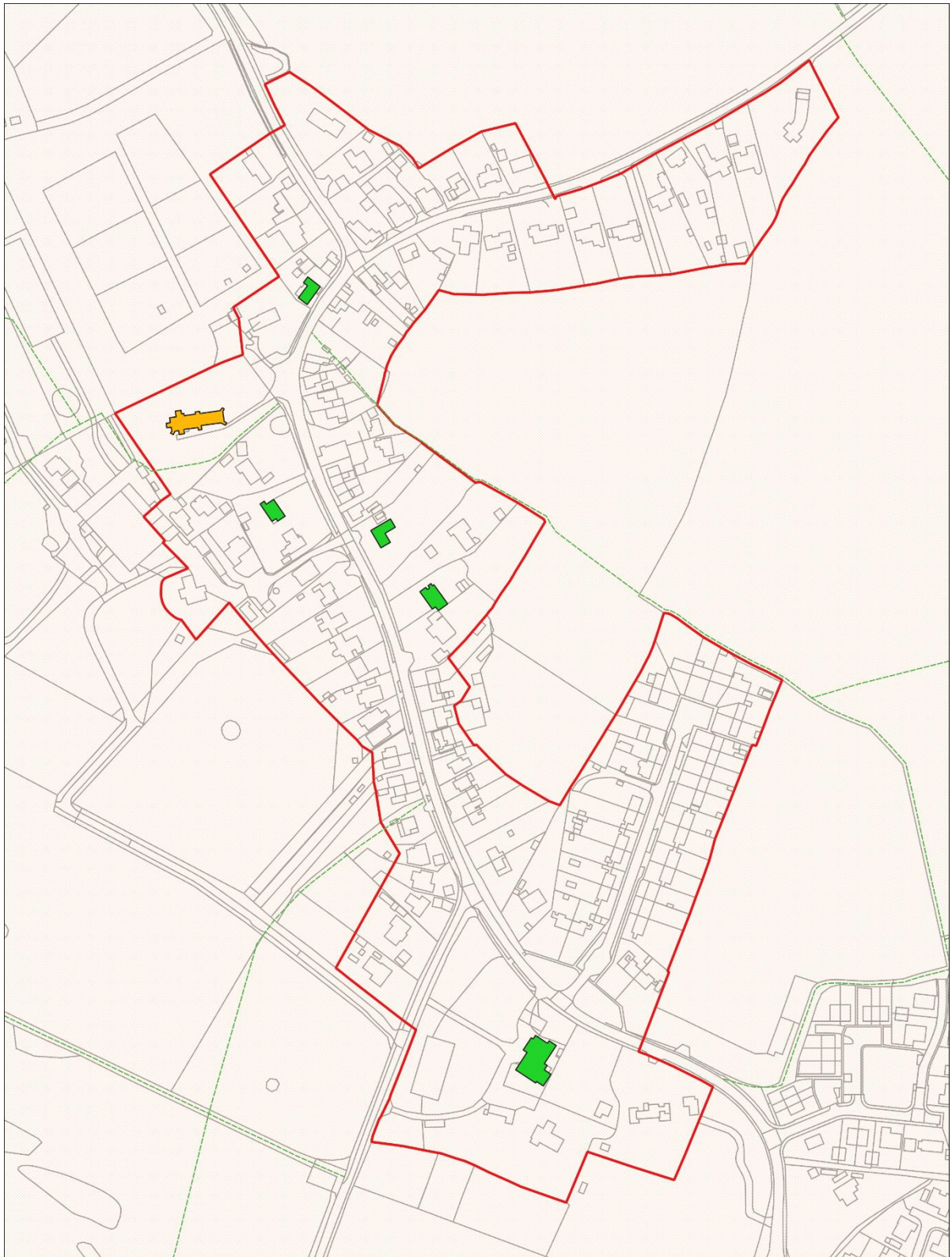
Preston St Mary
Babergh and Mid Suffolk District Councils



SCALE :
1:3000

© Crown copyright and
database rights 2023
Ordnance Survey Licence
number 100023274

Raydon



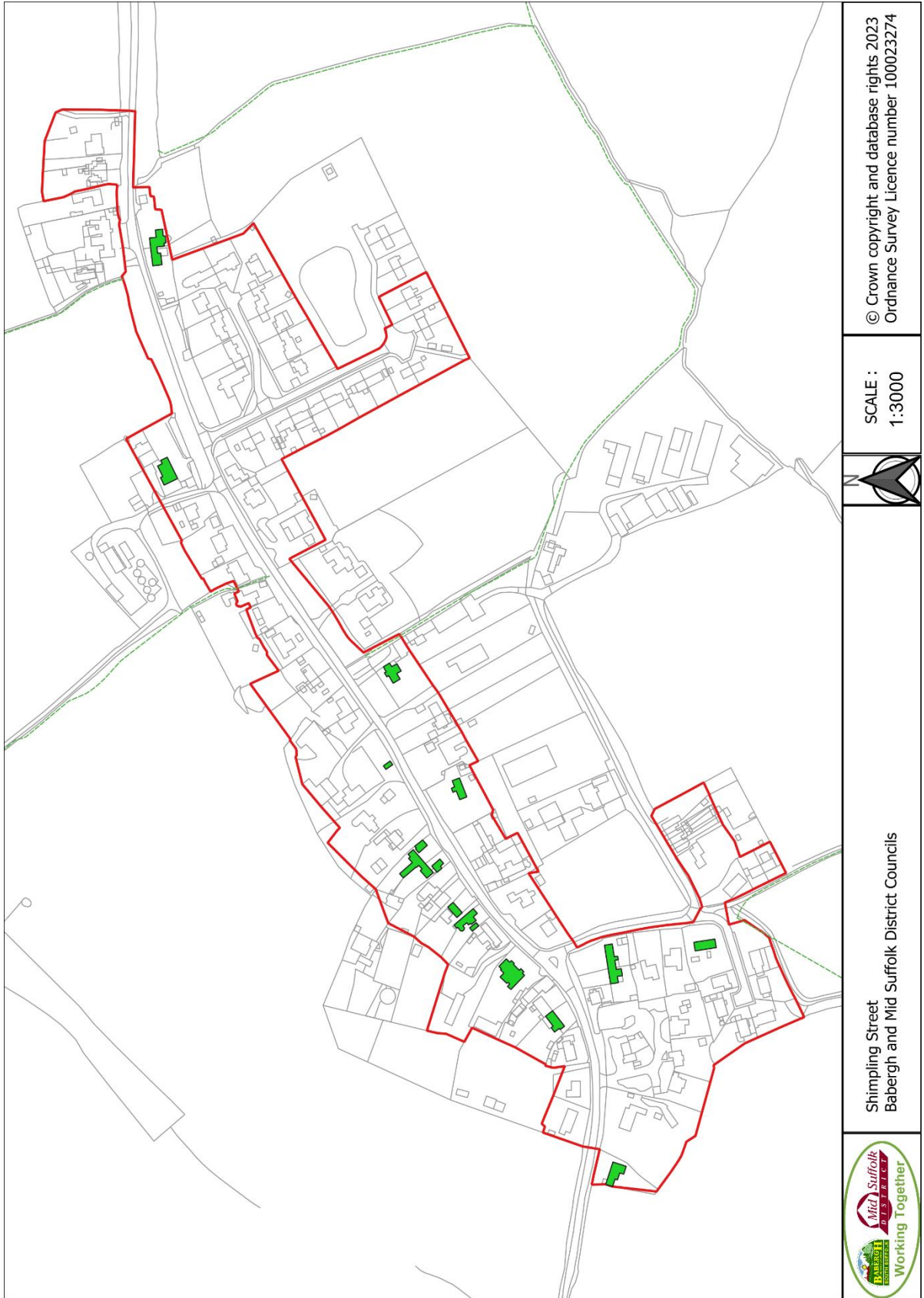
Raydon
Babergh and Mid Suffolk District Councils



SCALE :
1:3000

© Crown copyright and
database rights 2023
Ordnance Survey Licence
number 100023274

Shimpling Street



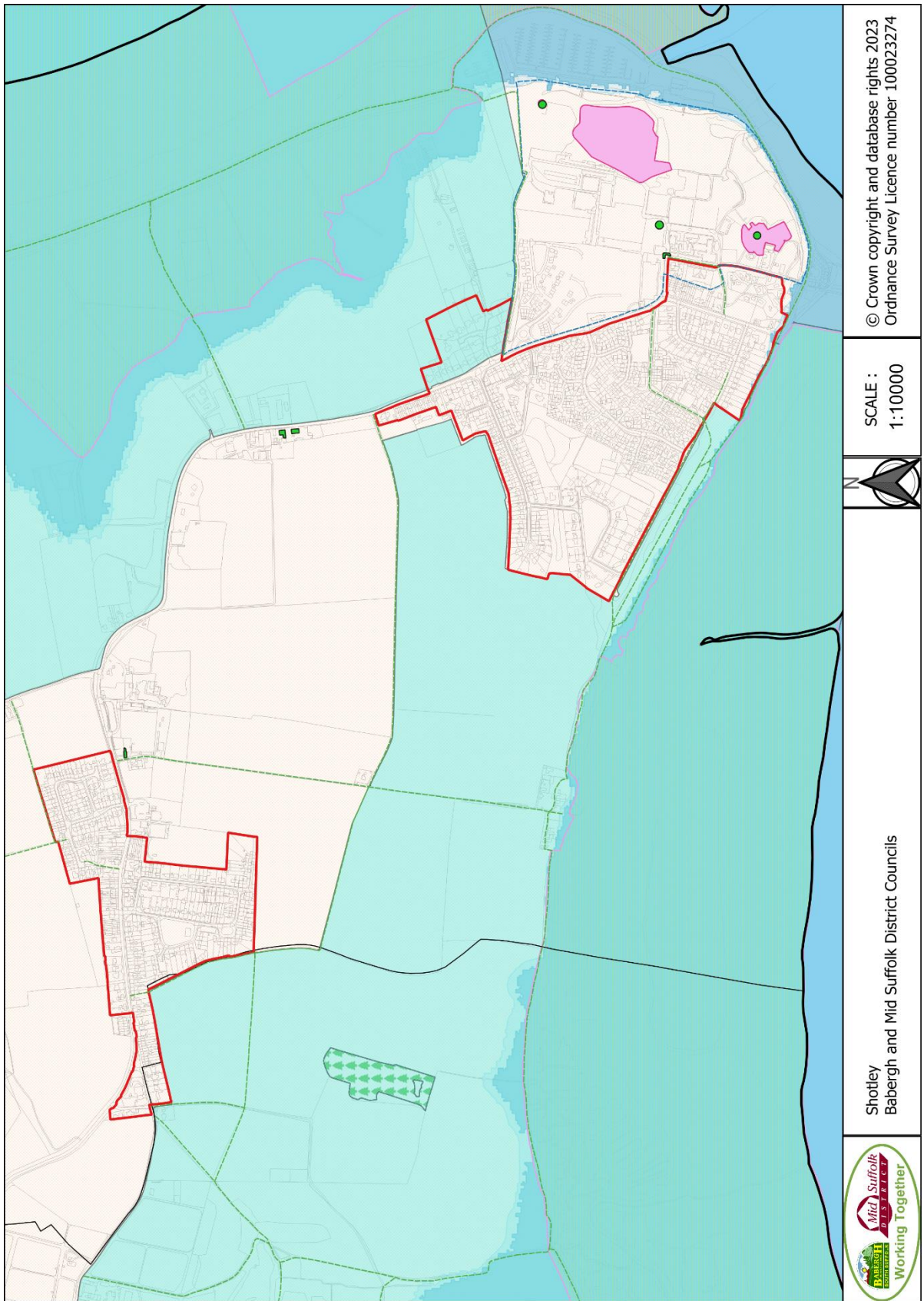
SCALE :
1:3000

© Crown copyright and database rights 2023
Ordnance Survey Licence number 100023274

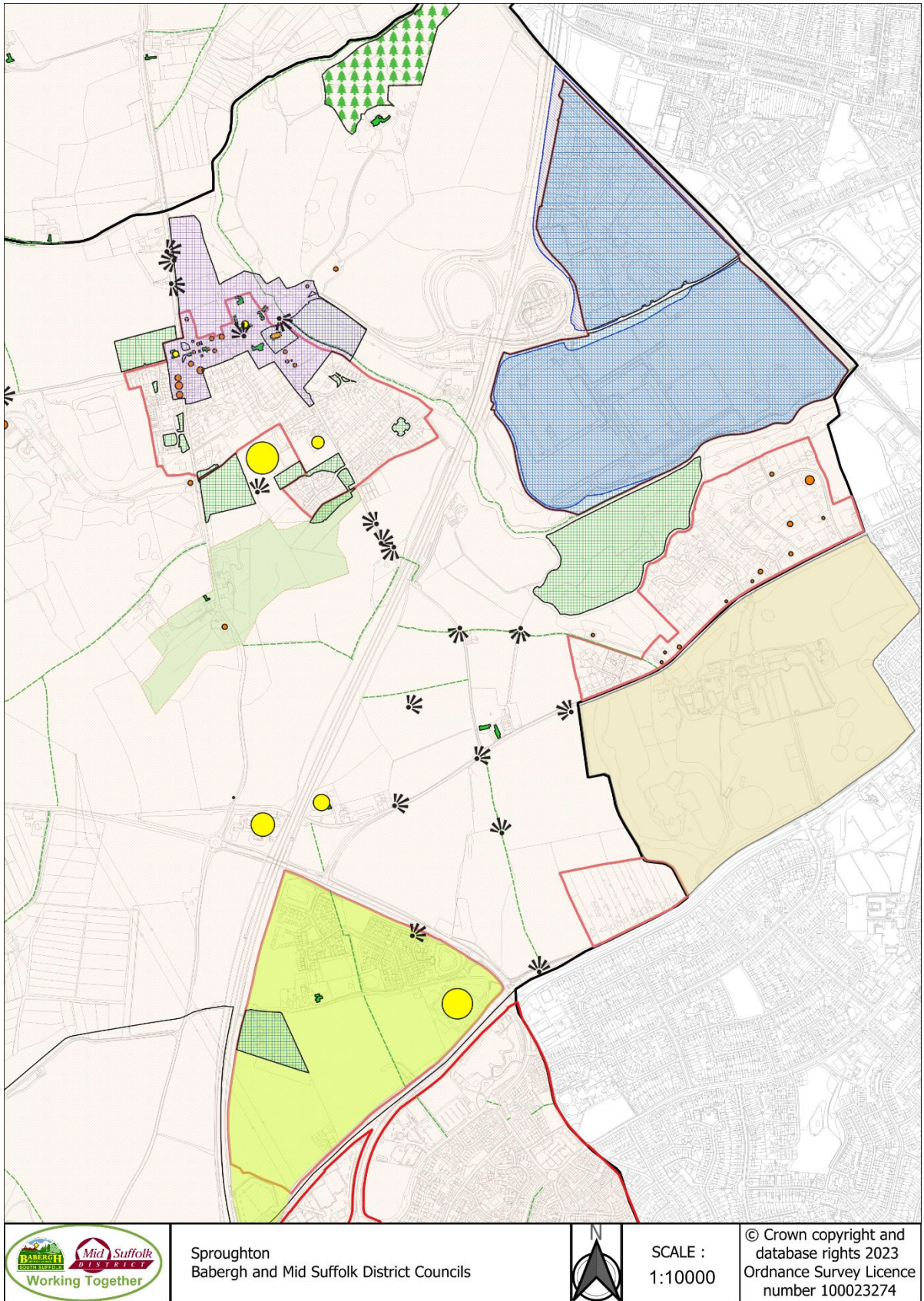
Shimpling Street
Babergh and Mid Suffolk District Councils



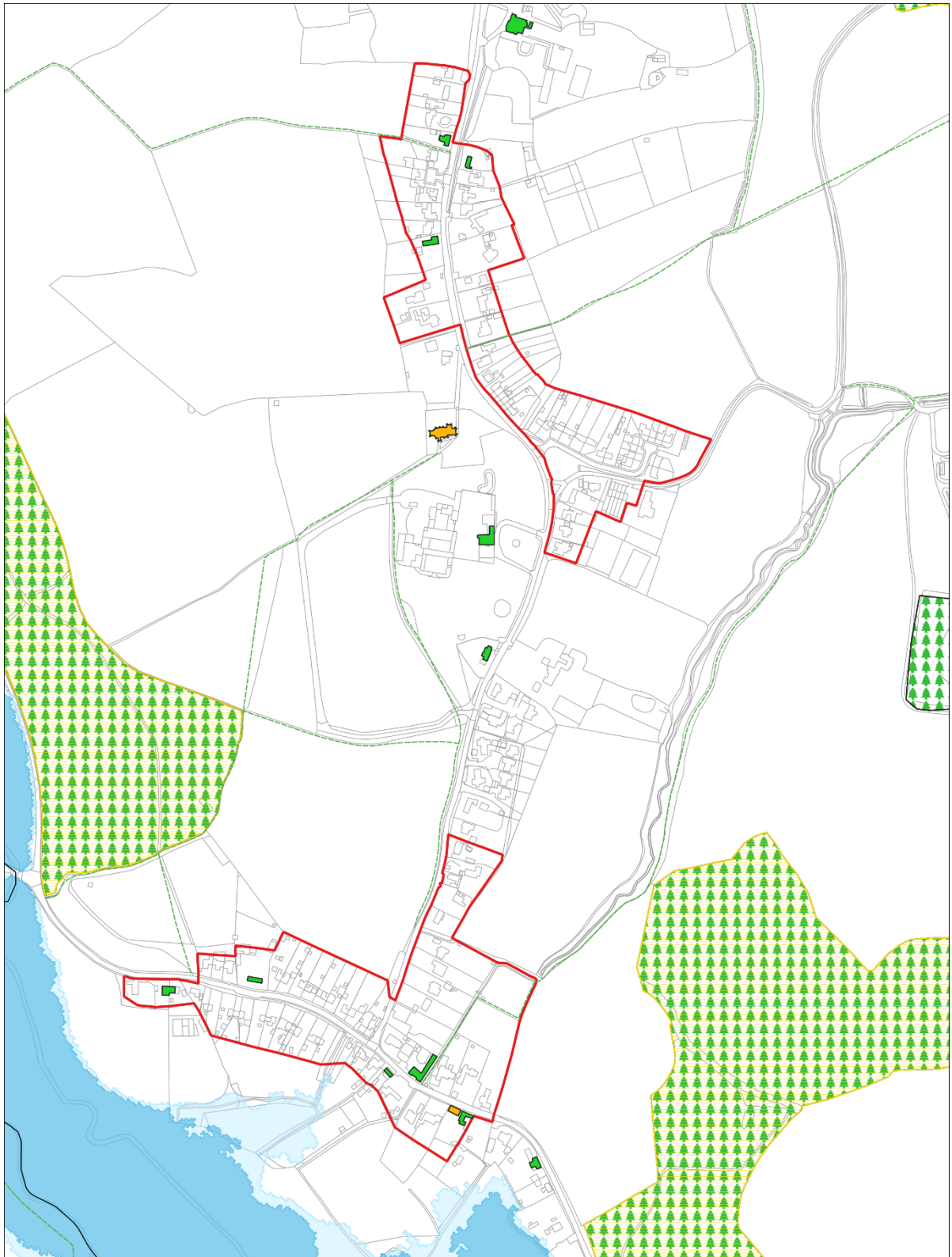
Shotley



Sproughton



Stanstead



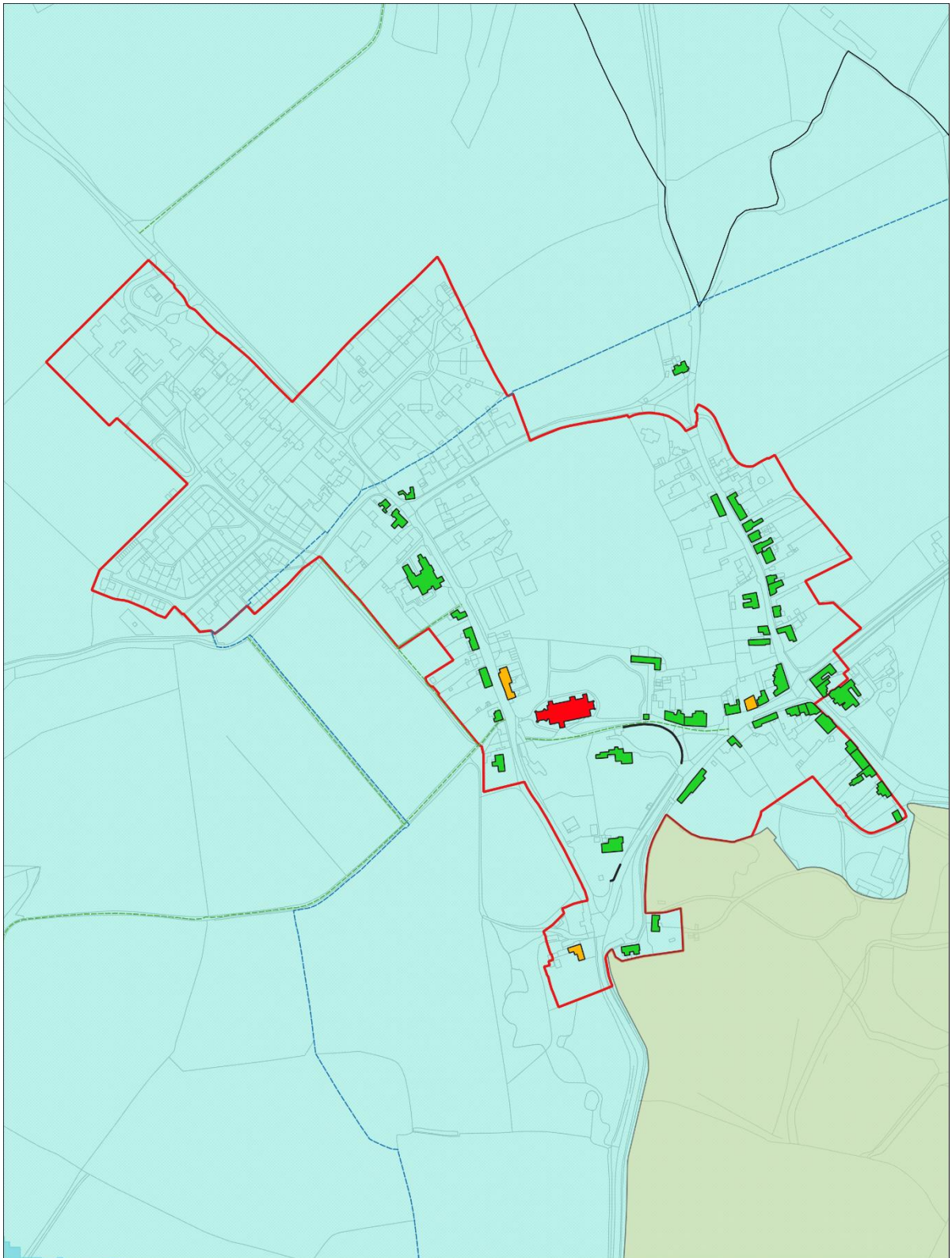
Stanstead
Babergh and Mid Suffolk District Councils



SCALE :
1:5000

© Crown copyright and
database rights 2023
Ordnance Survey Licence
number 100023274

Stoke By Nayland



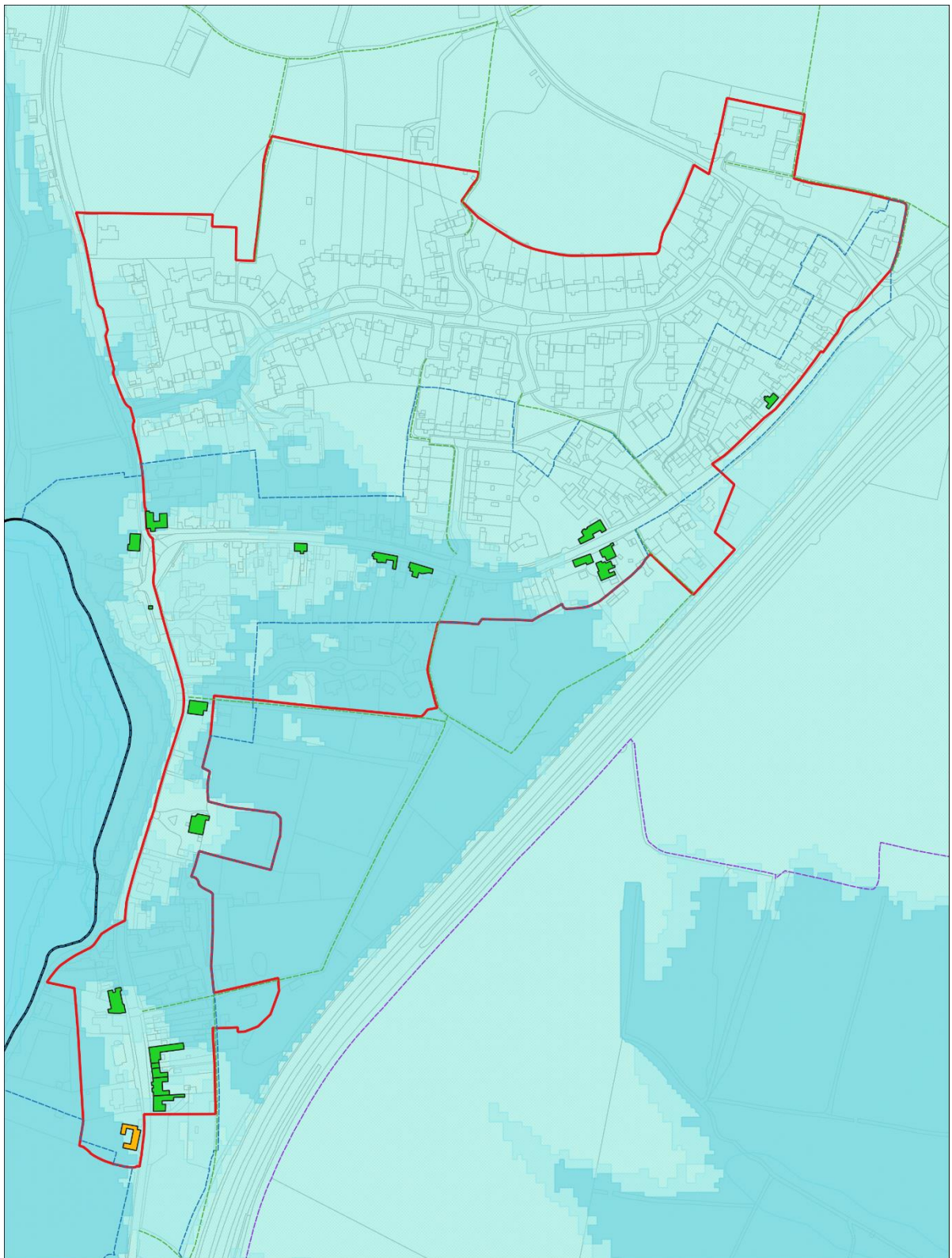
Stoke By Nayland
Babergh and Mid Suffolk District Councils



SCALE :
1:4000

© Crown copyright and
database rights 2023
Ordnance Survey Licence
number 100023274

Stratford St Mary



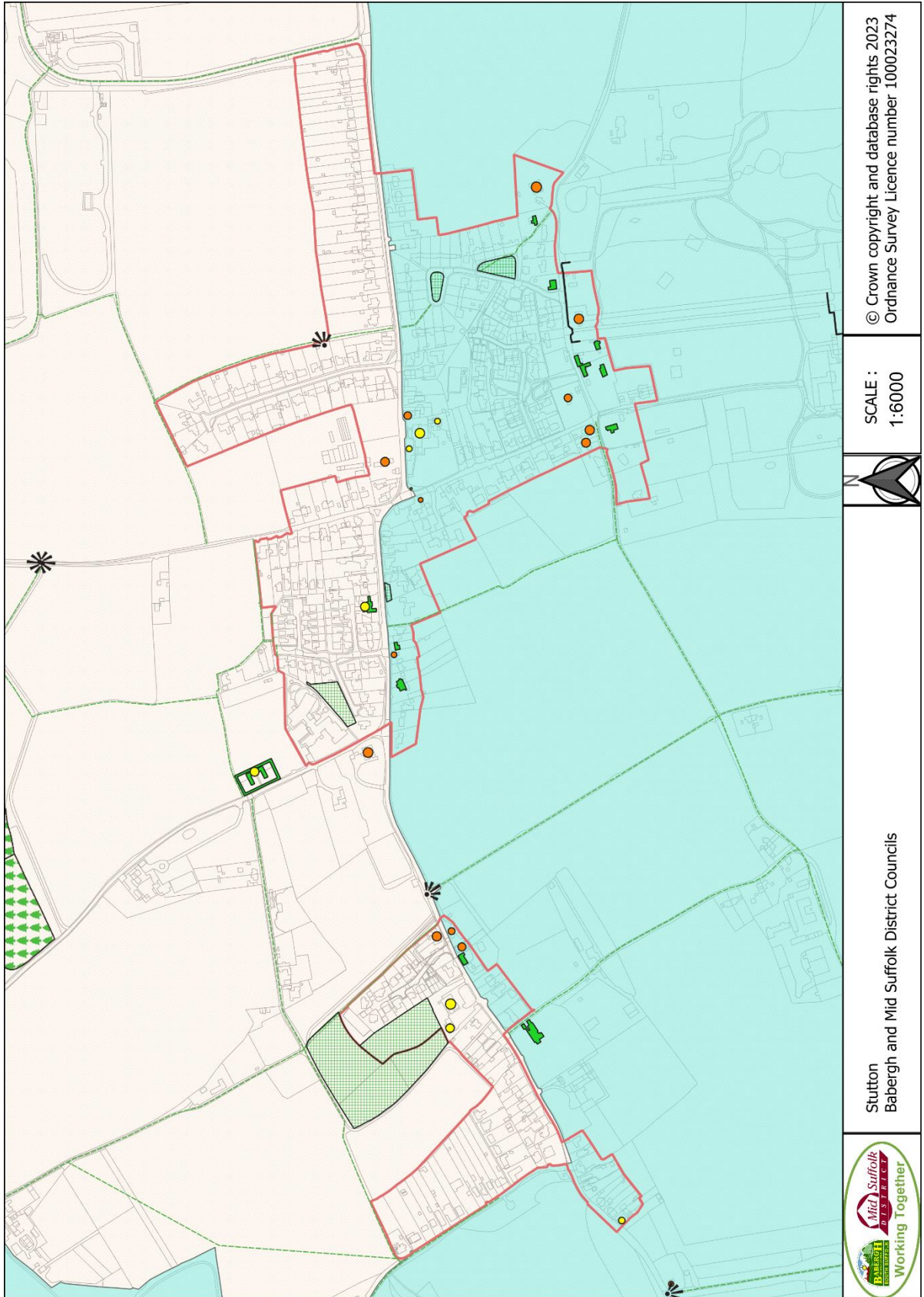
Stratford St Mary
Babergh and Mid Suffolk District Councils



SCALE :
1:4000

© Crown copyright and
database rights 2023
Ordnance Survey Licence
number 100023274

Stutton



© Crown copyright and database rights 2023
Ordnance Survey Licence number 100023274

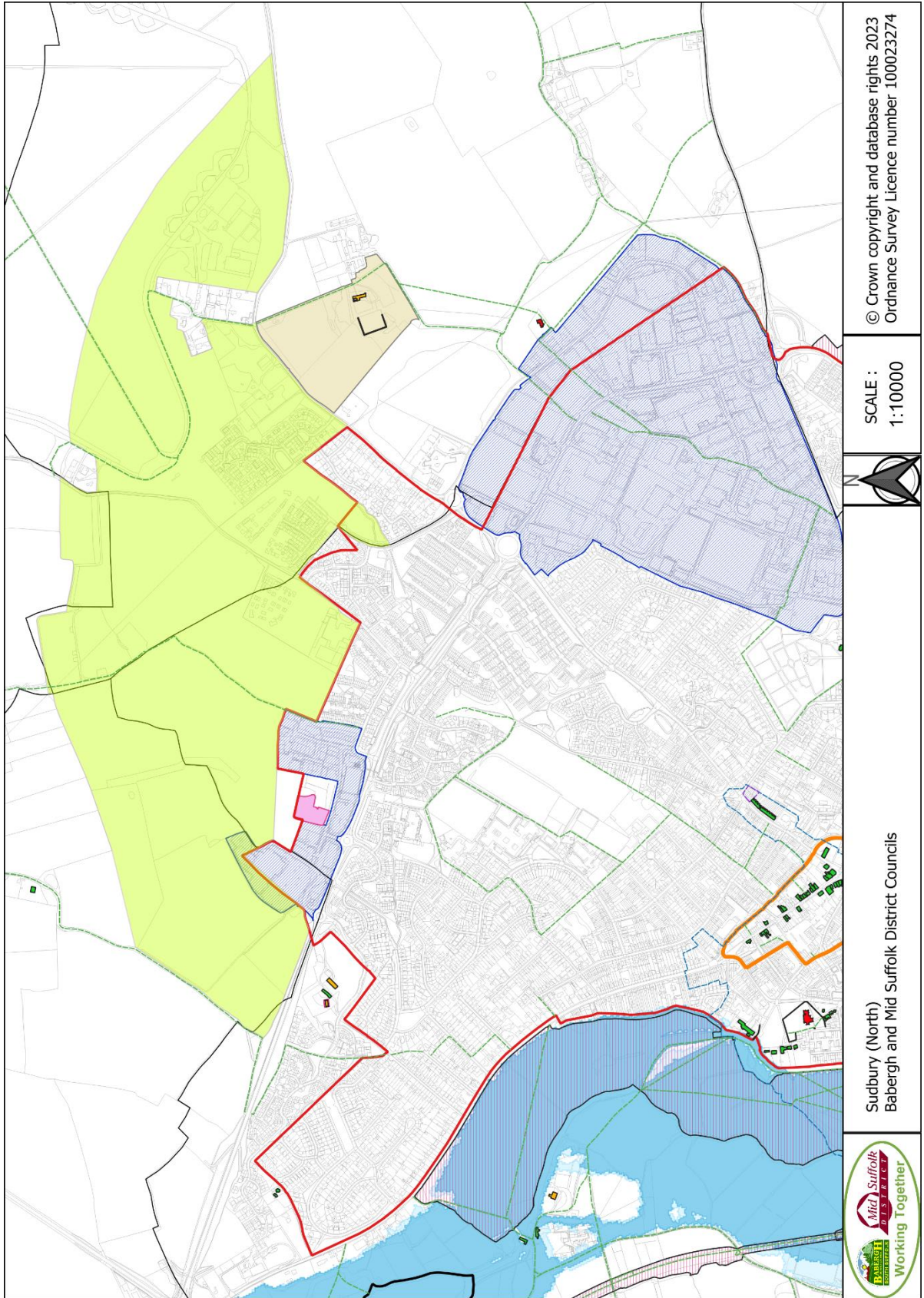
SCALE :
1:6000



Stutton
Babergh and Mid Suffolk District Councils

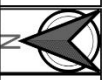


Sudbury (North)



© Crown copyright and database rights 2023
Ordnance Survey Licence number 100023274

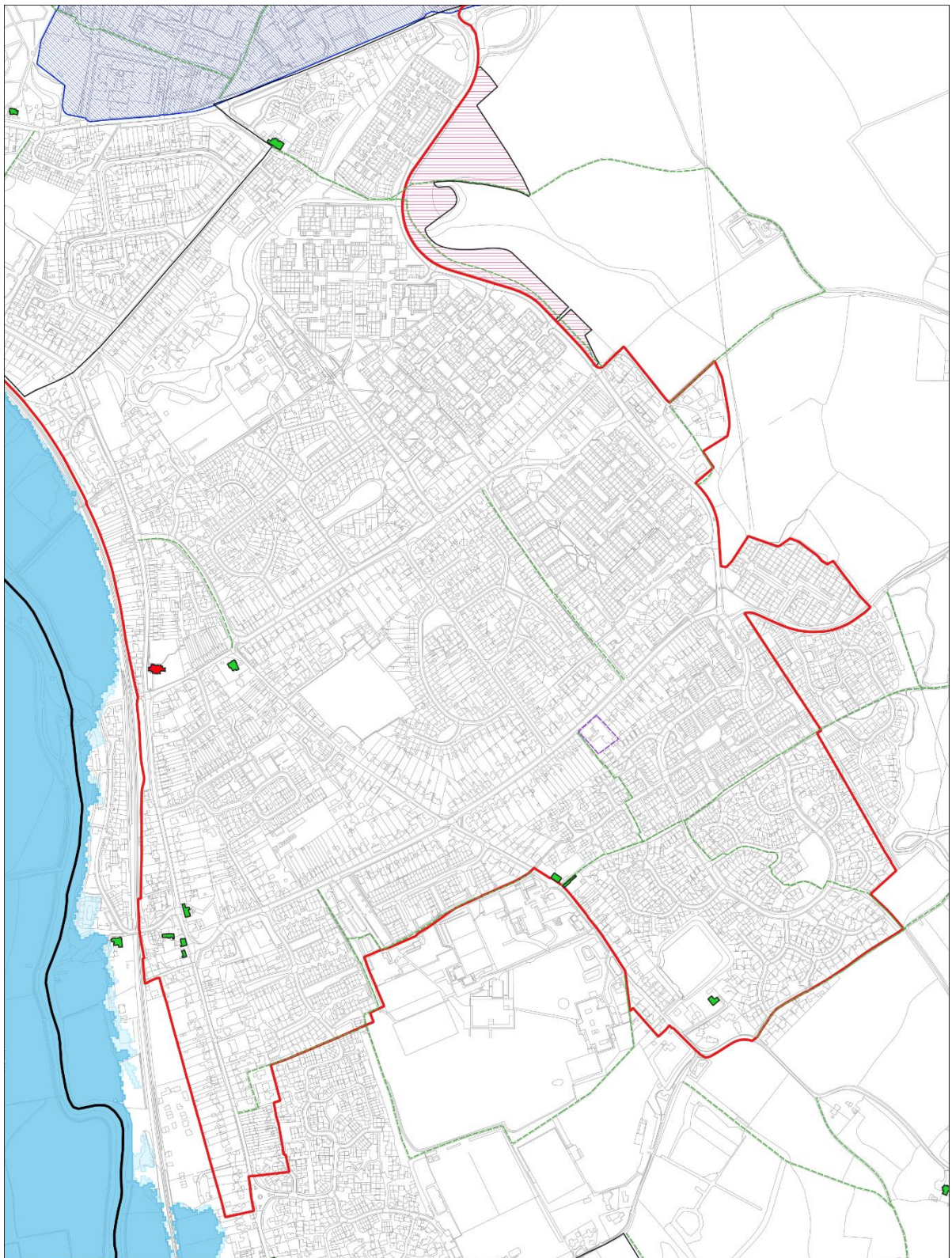
SCALE :
1:10000



Sudbury (North)
Babergh and Mid Suffolk District Councils



Sudbury (South)



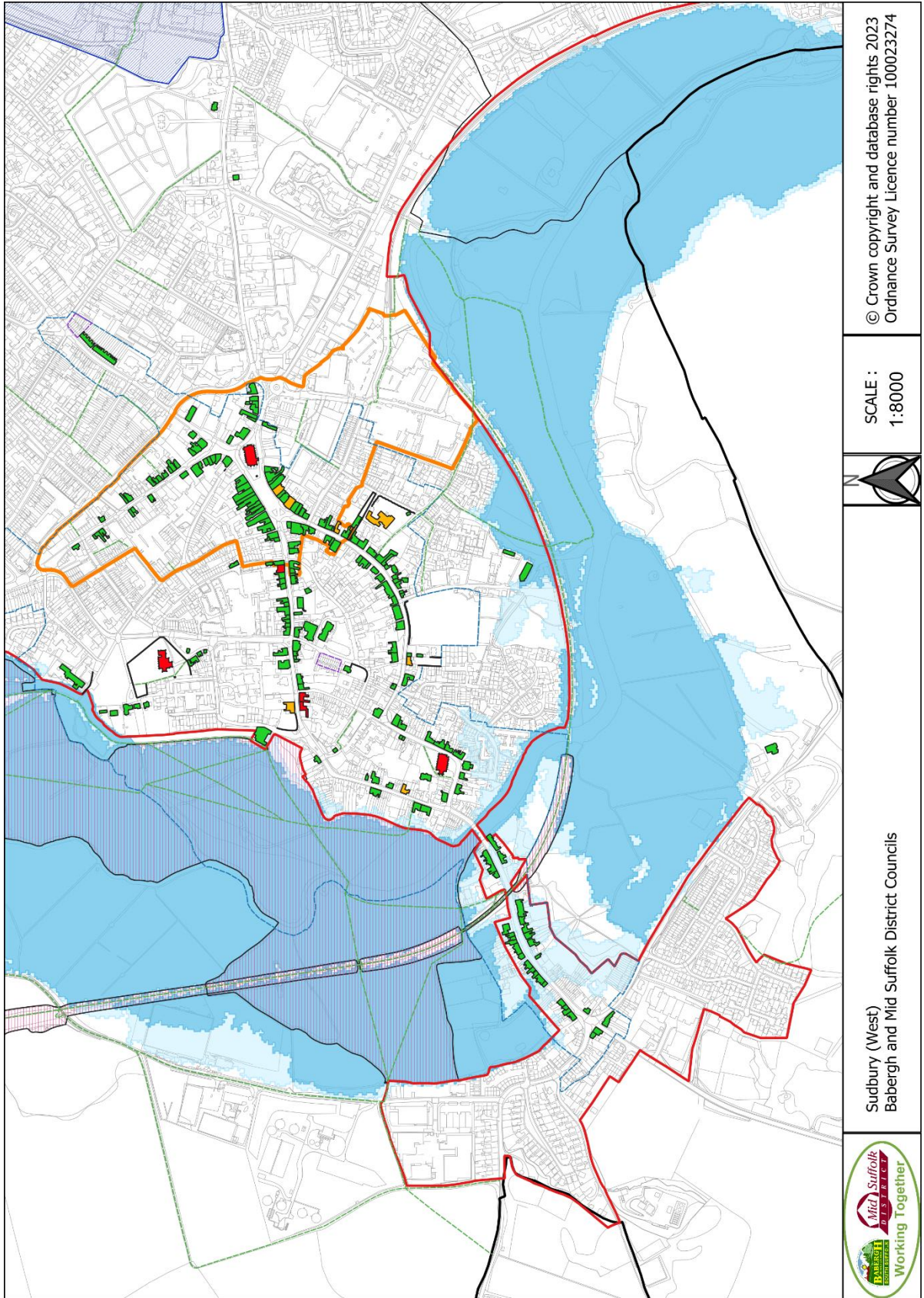
Sudbury (South)
Babergh and Mid Suffolk District Councils



SCALE :
1:8000

© Crown copyright and
database rights 2023
Ordnance Survey Licence
number 100023274

Sudbury (West)



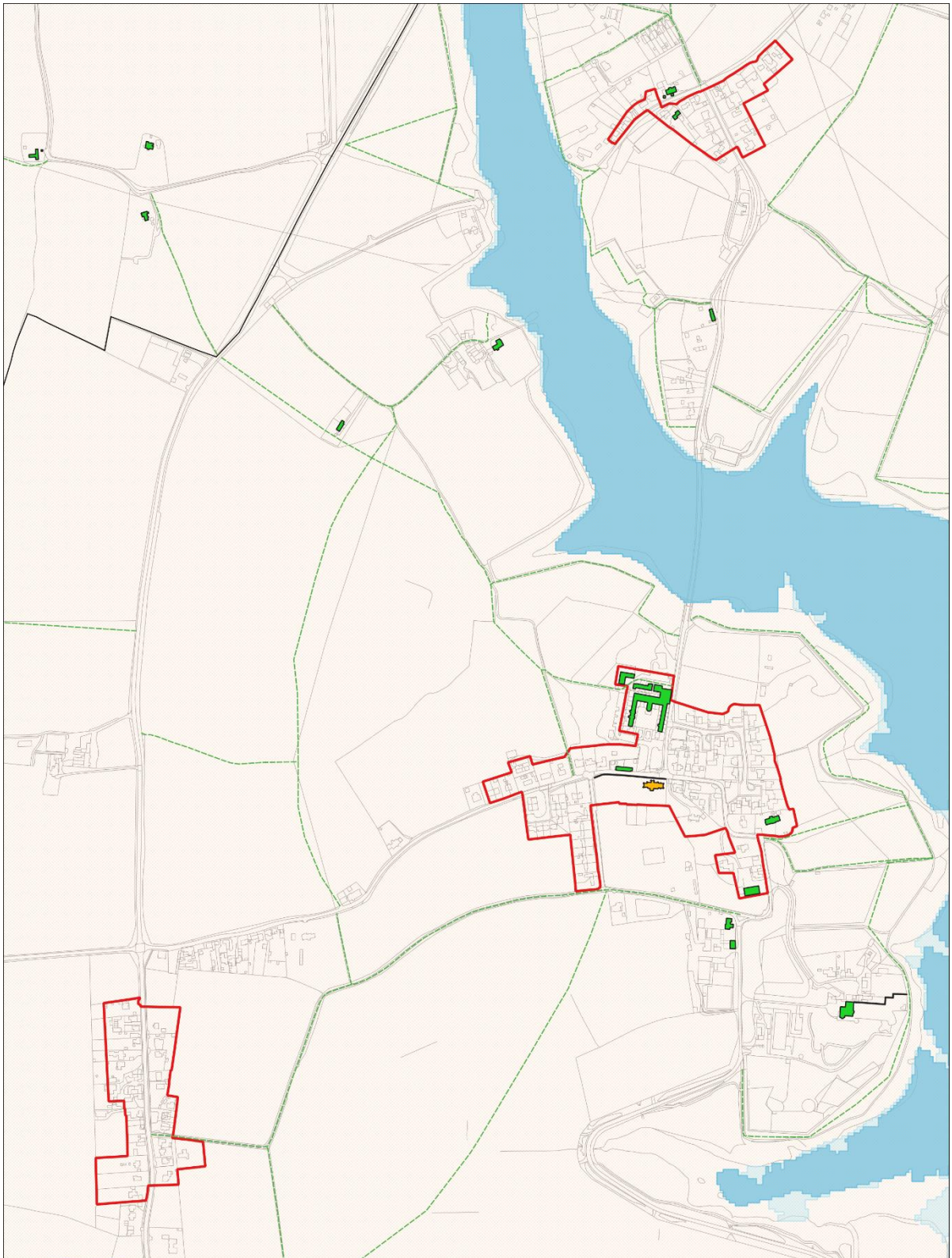
SCALE :
1:8000

© Crown copyright and database rights 2023
Ordnance Survey Licence number 100023274

Sudbury (West)
Babergh and Mid Suffolk District Councils



Tattingstone



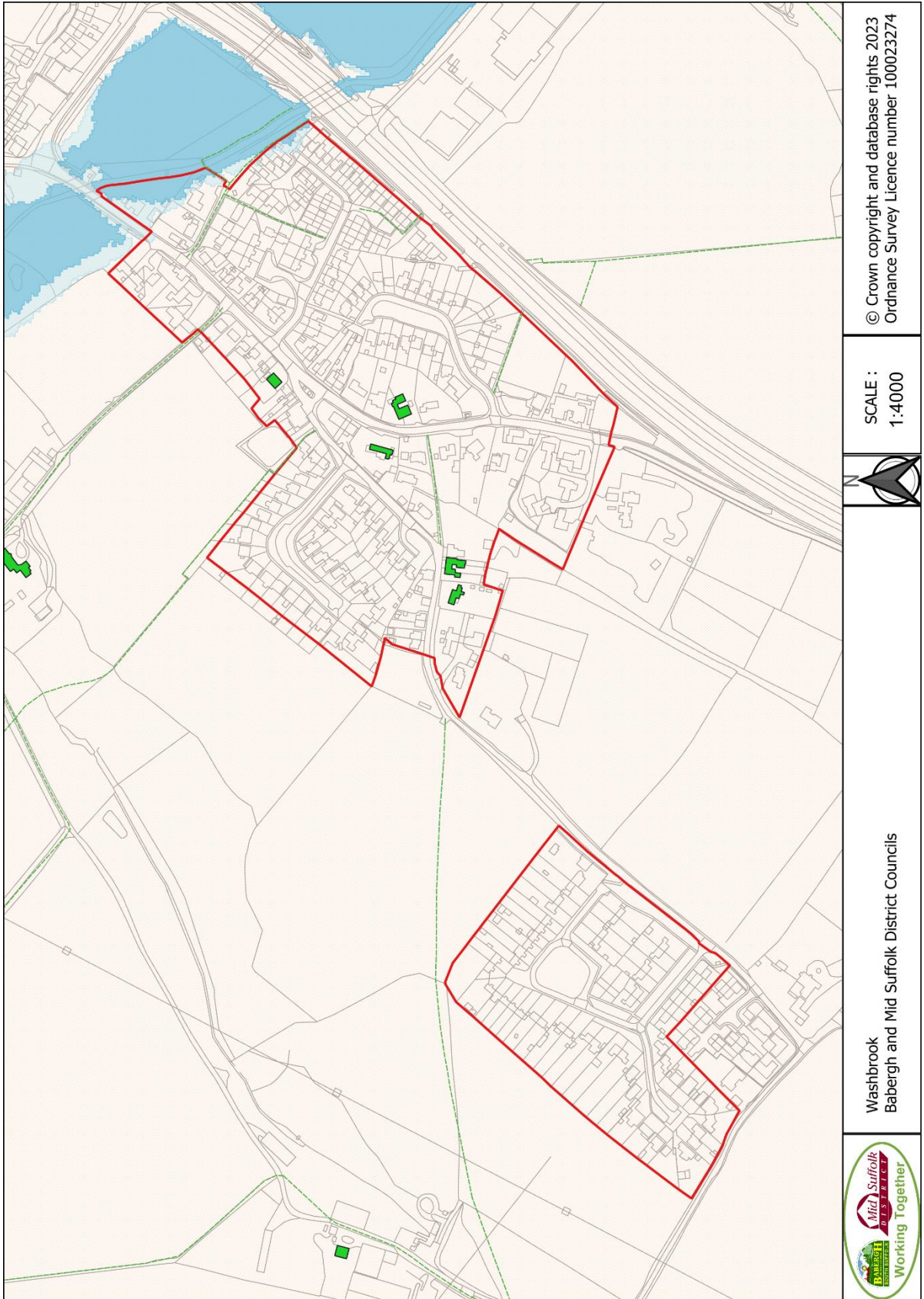
Tattingstone
Babergh and Mid Suffolk District Councils



SCALE :
1:7000

© Crown copyright and
database rights 2023
Ordnance Survey Licence
number 100023274

Washbrook



© Crown copyright and database rights 2023
Ordnance Survey Licence number 100023274

SCALE :
1:4000



Washbrook
Babergh and Mid Suffolk District Councils



Wattisham



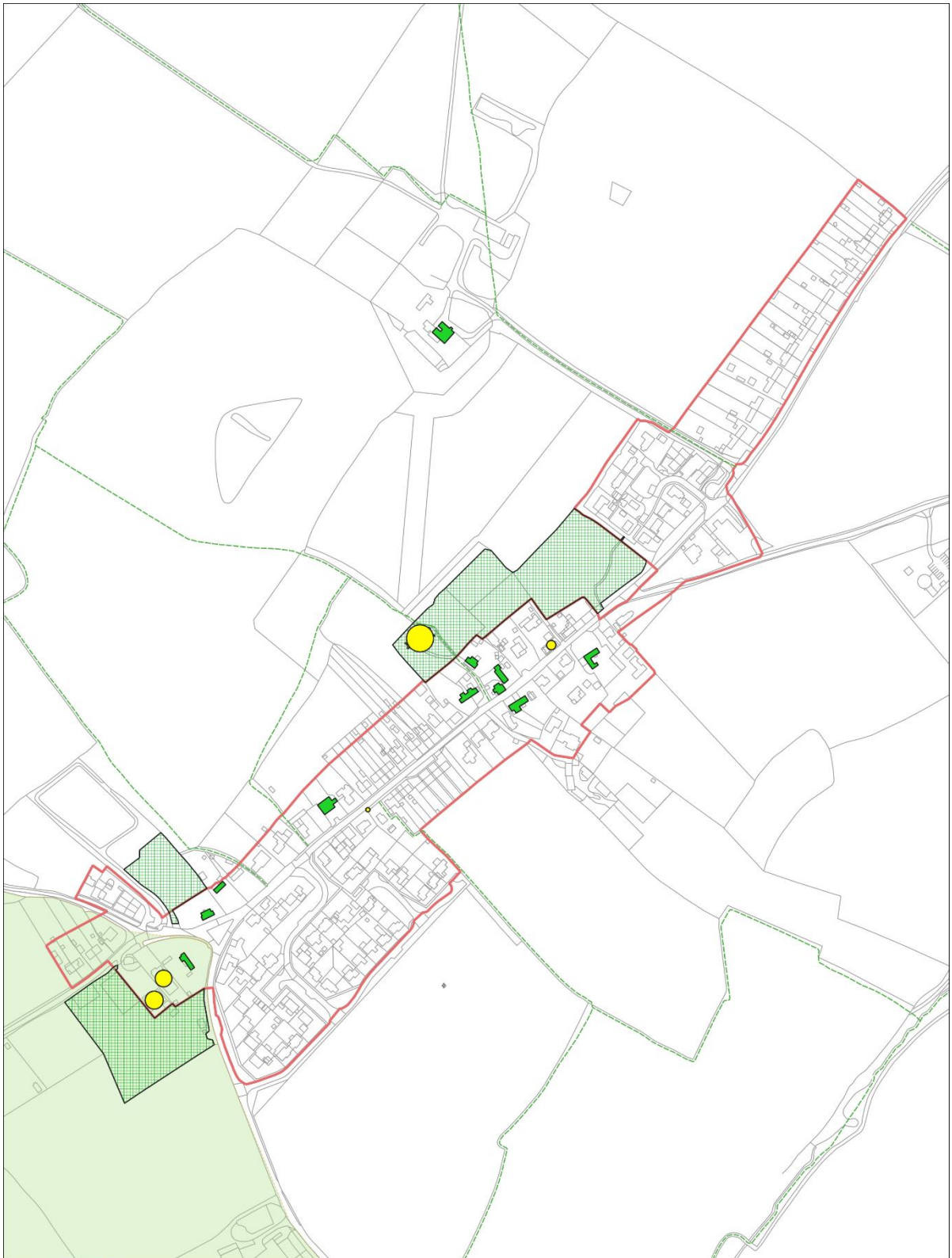
Wattisham
Babergh and Mid Suffolk District Councils



SCALE :
1:2000

© Crown copyright and
database rights 2023
Ordnance Survey Licence
number 100023274

Whatfield



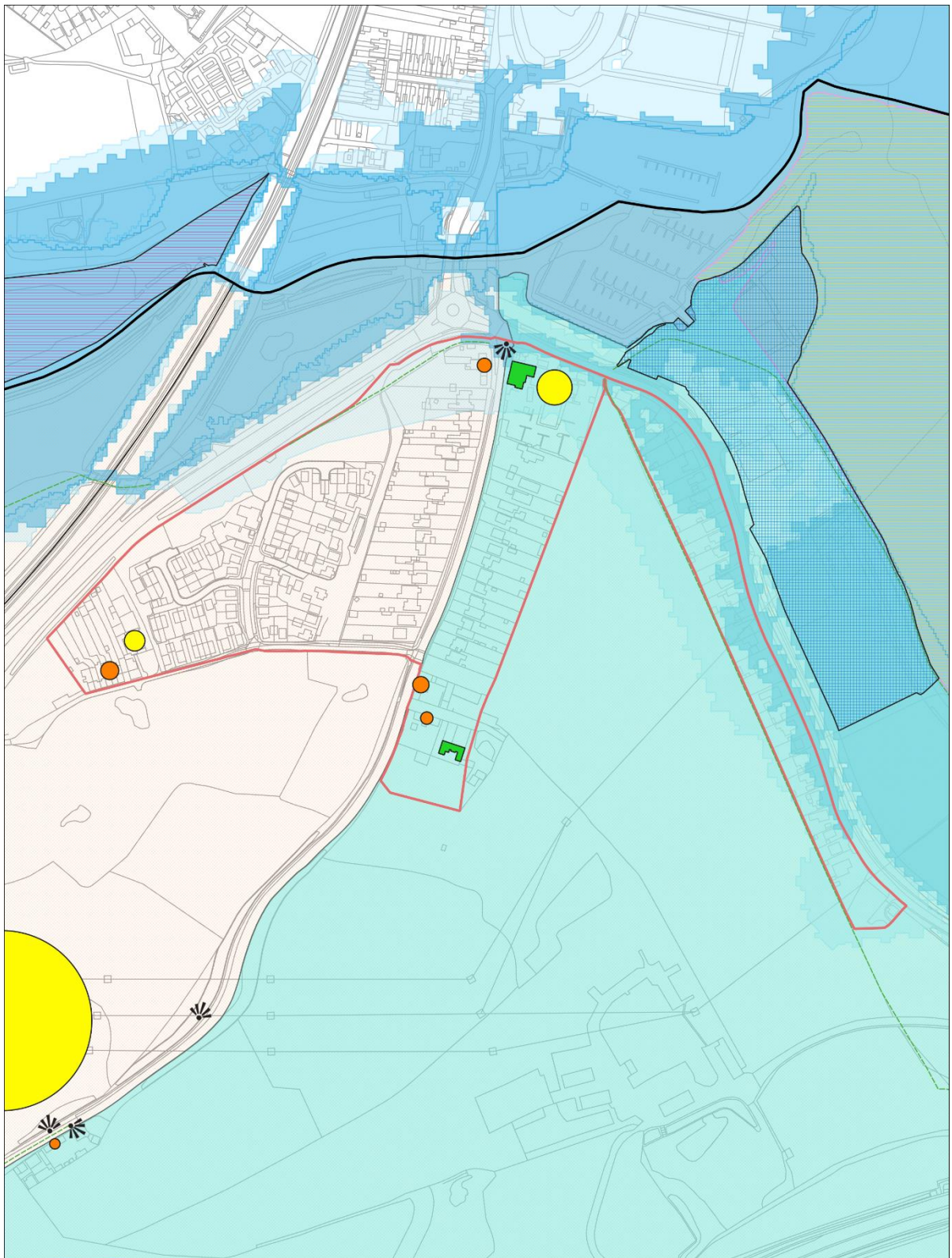
Whatfield
Babergh and Mid Suffolk District Councils



SCALE :
1:4000

© Crown copyright and
database rights 2023
Ordnance Survey Licence
number 100023274

Wherstead



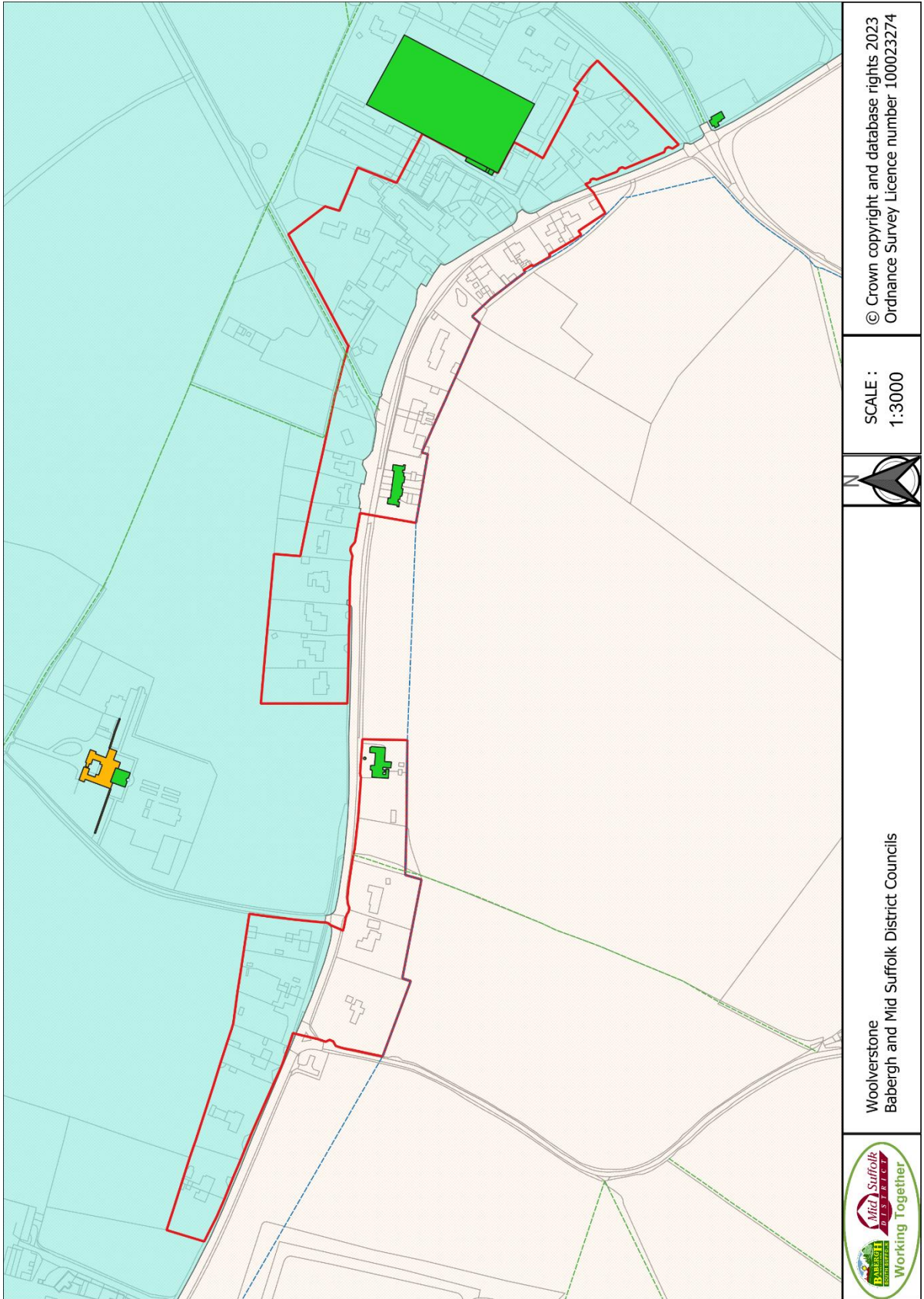
Wherstead
Babergh and Mid Suffolk District Councils



SCALE :
1:4000

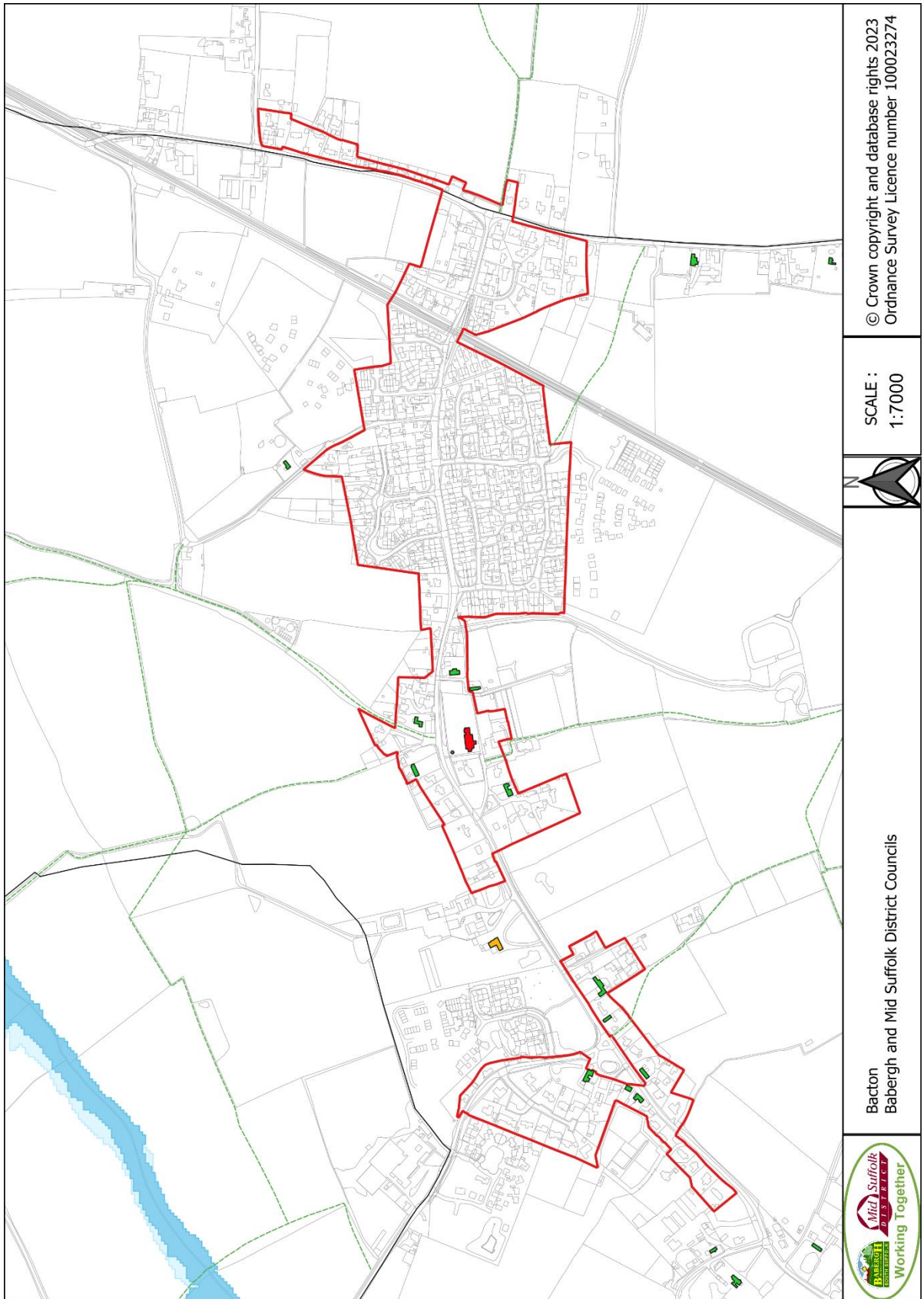
© Crown copyright and
database rights 2023
Ordnance Survey Licence
number 100023274

Woolverstone



MID SUFFOLK DISTRICT COUNCIL

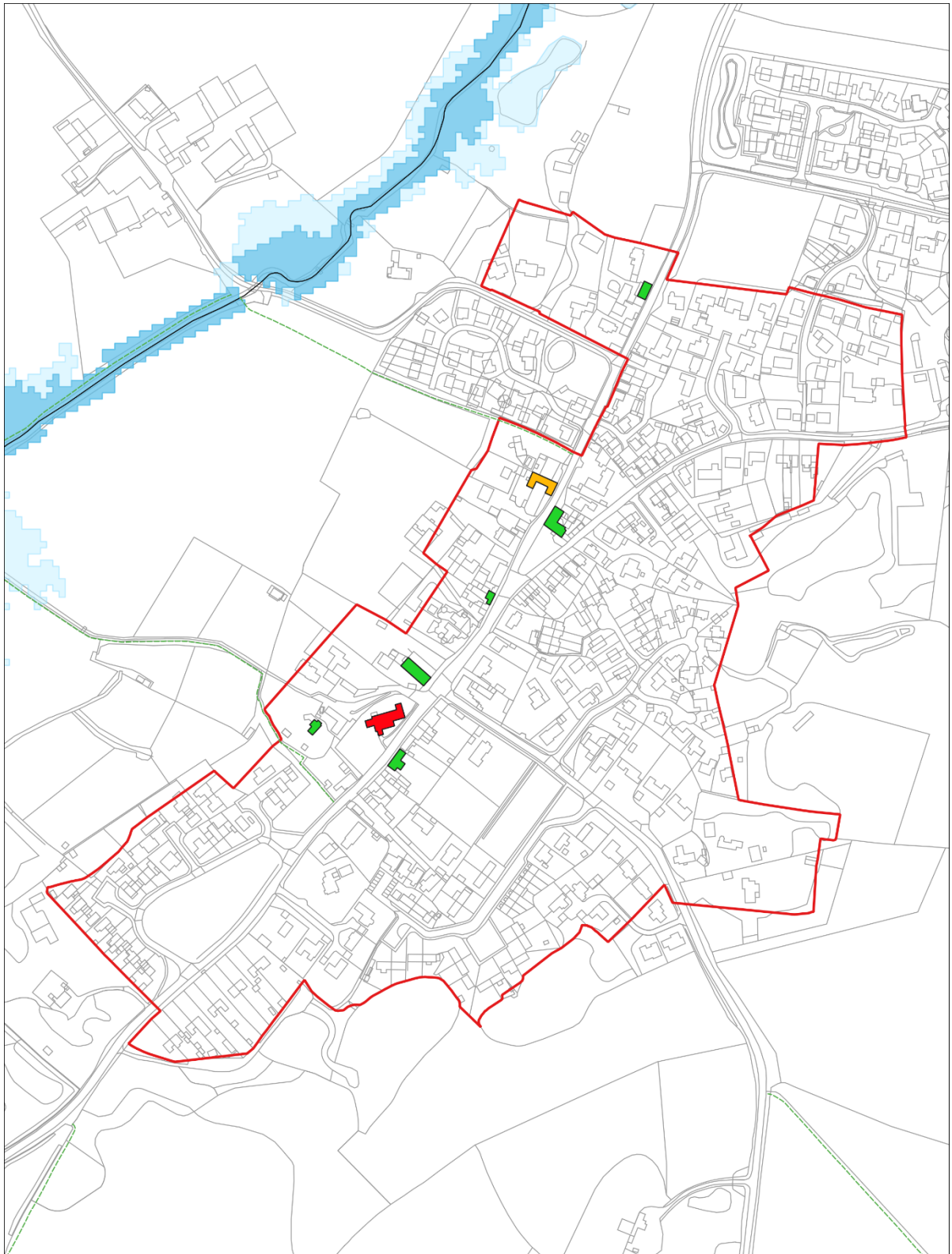
Bacton



Bacton
Babergh and Mid Suffolk District Councils



Badwell Ash



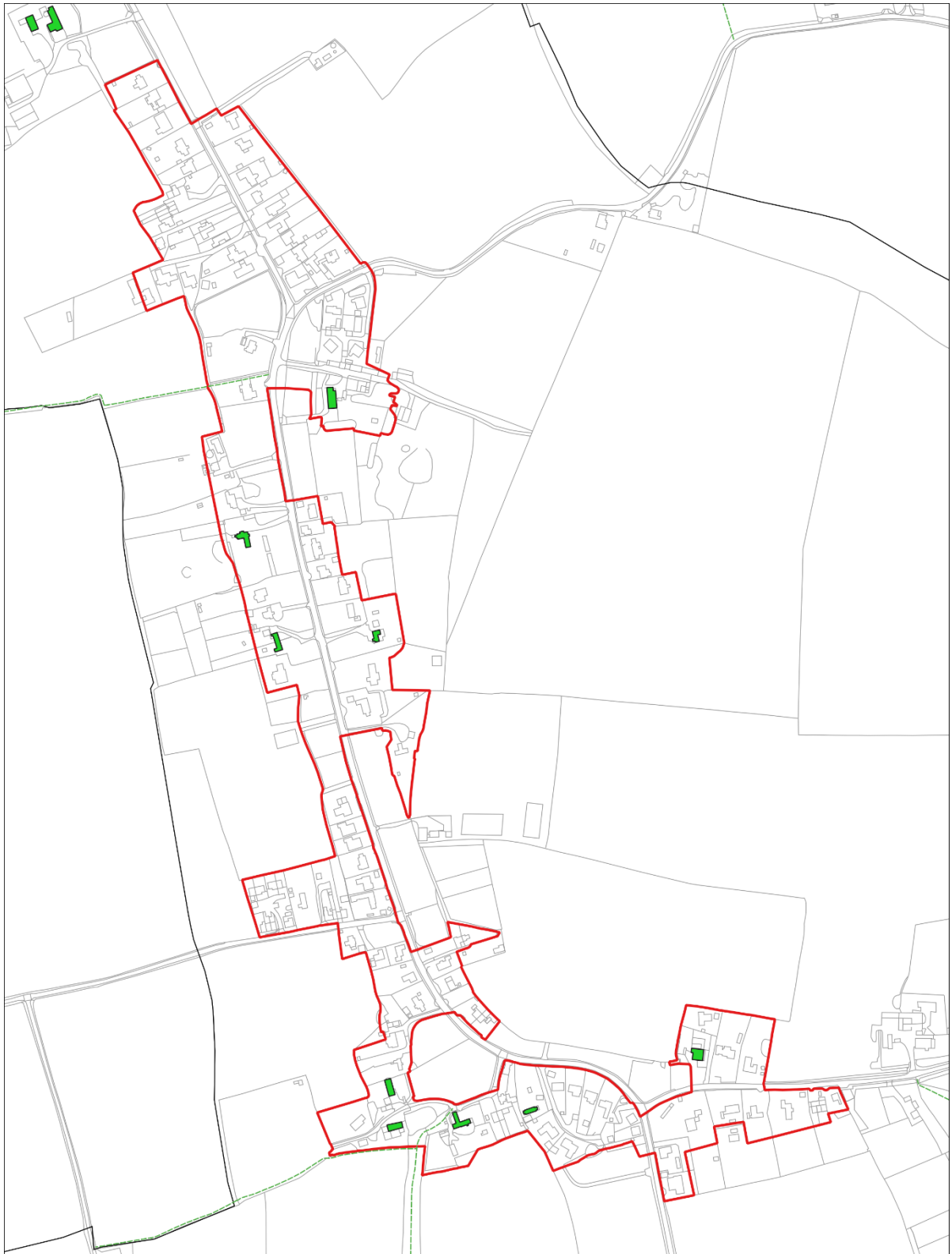
Badwell Ash
Babergh and Mid Suffolk District Councils



SCALE :
1:4000

© Crown copyright and
database rights 2023
Ordnance Survey Licence
number 100023274

Bedfield Long Green



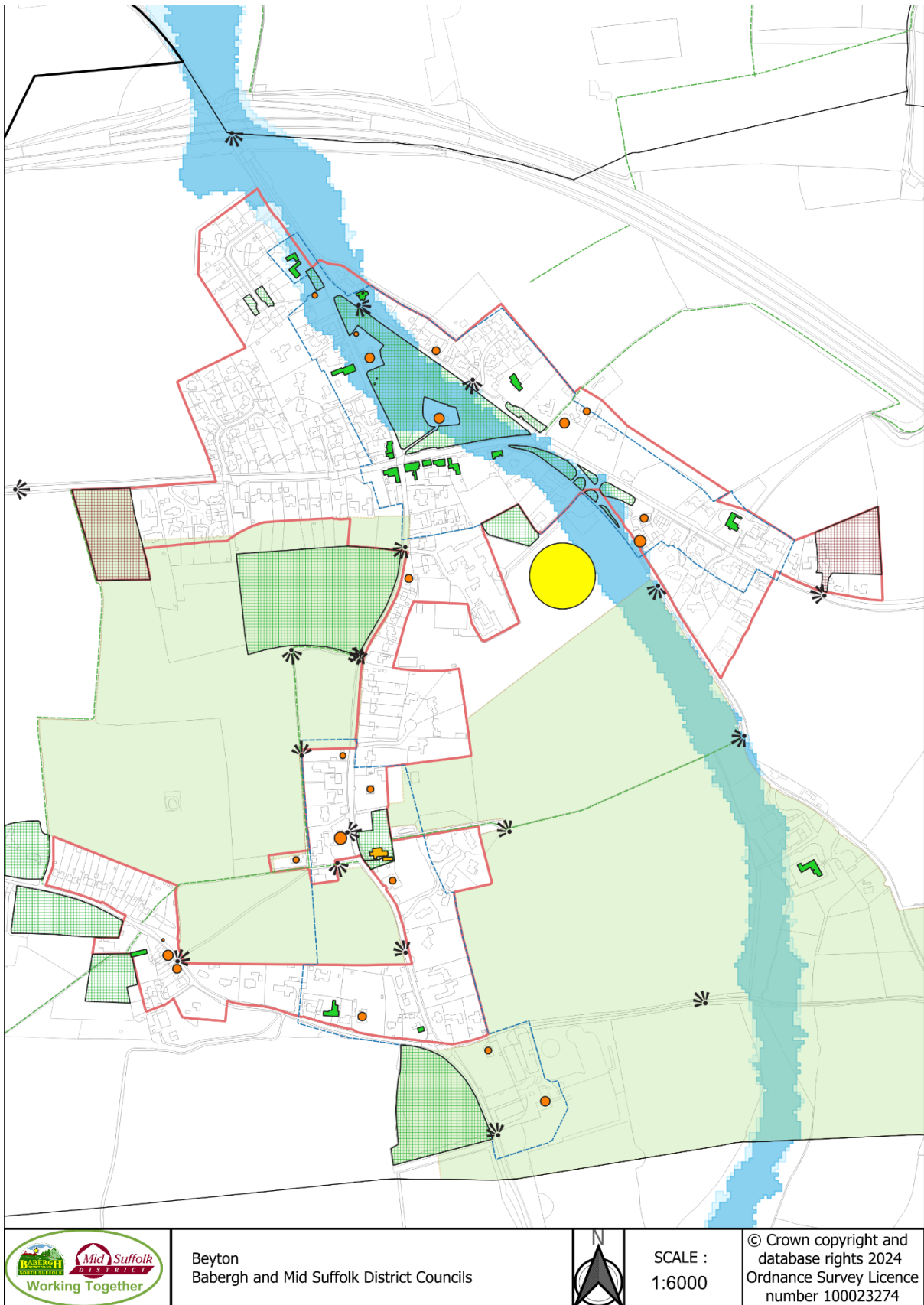
Bedfield (Long Green)
Babergh and Mid Suffolk District Councils



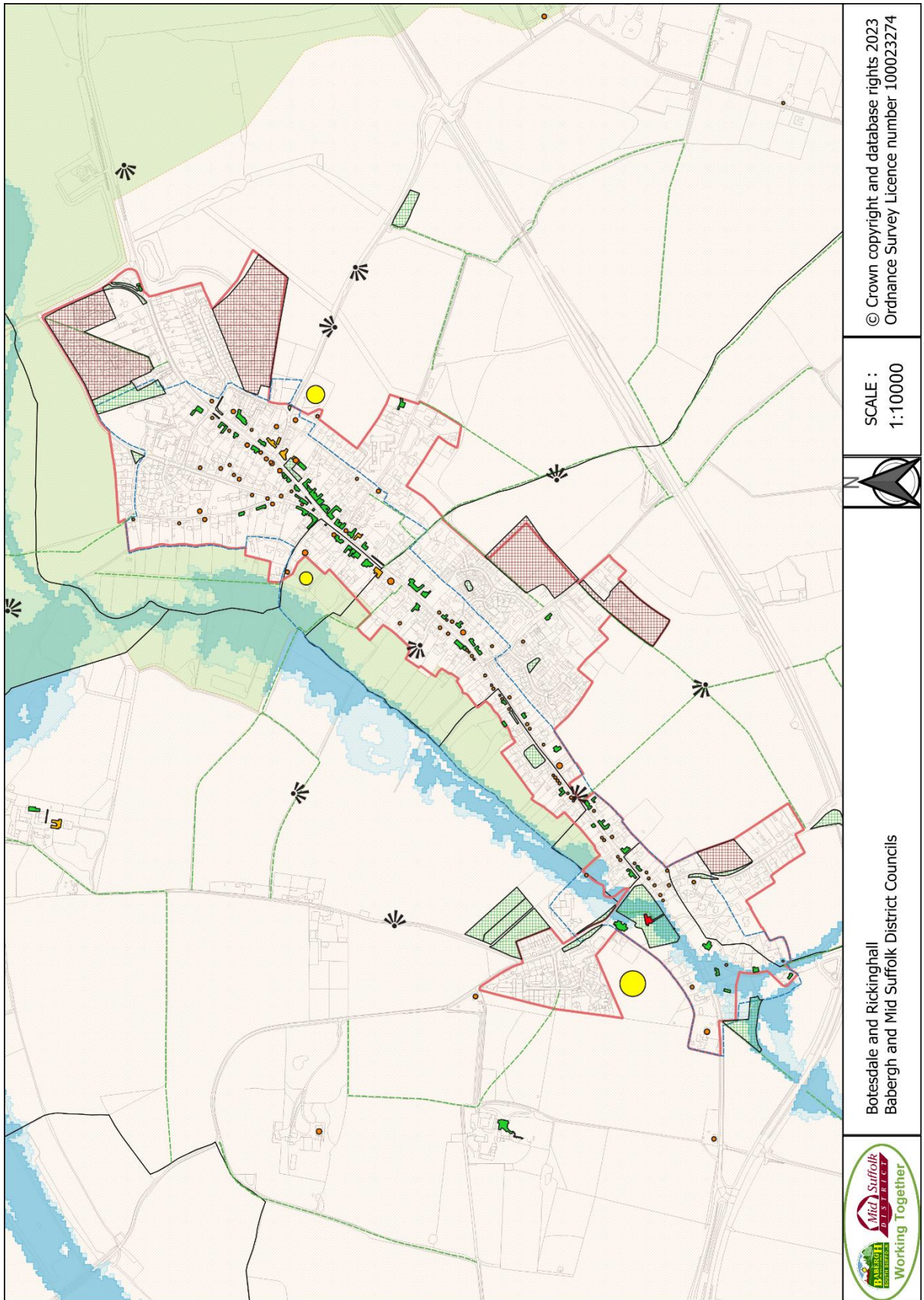
SCALE :
1:5000

© Crown copyright and
database rights 2023
Ordnance Survey Licence
number 100023274

Beyton
Updated in 2024.



Botesdale and Rickinghall



© Crown copyright and database rights 2023
Ordnance Survey Licence number 100023274

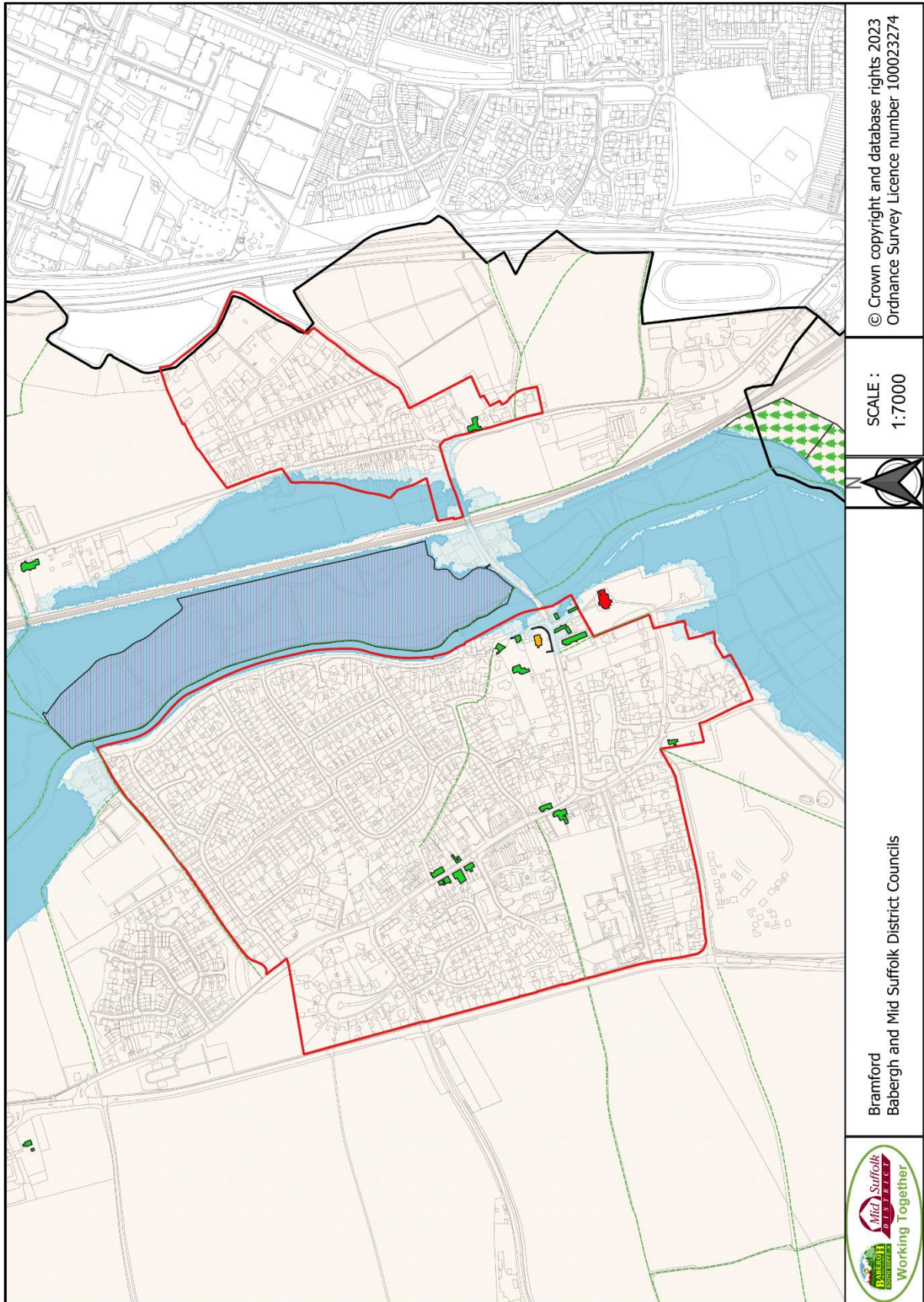
SCALE :
1:10000



Botesdale and Rickinghall
Babergh and Mid Suffolk District Councils



Bramford



© Crown copyright and database rights 2023
Ordnance Survey Licence number 100023274

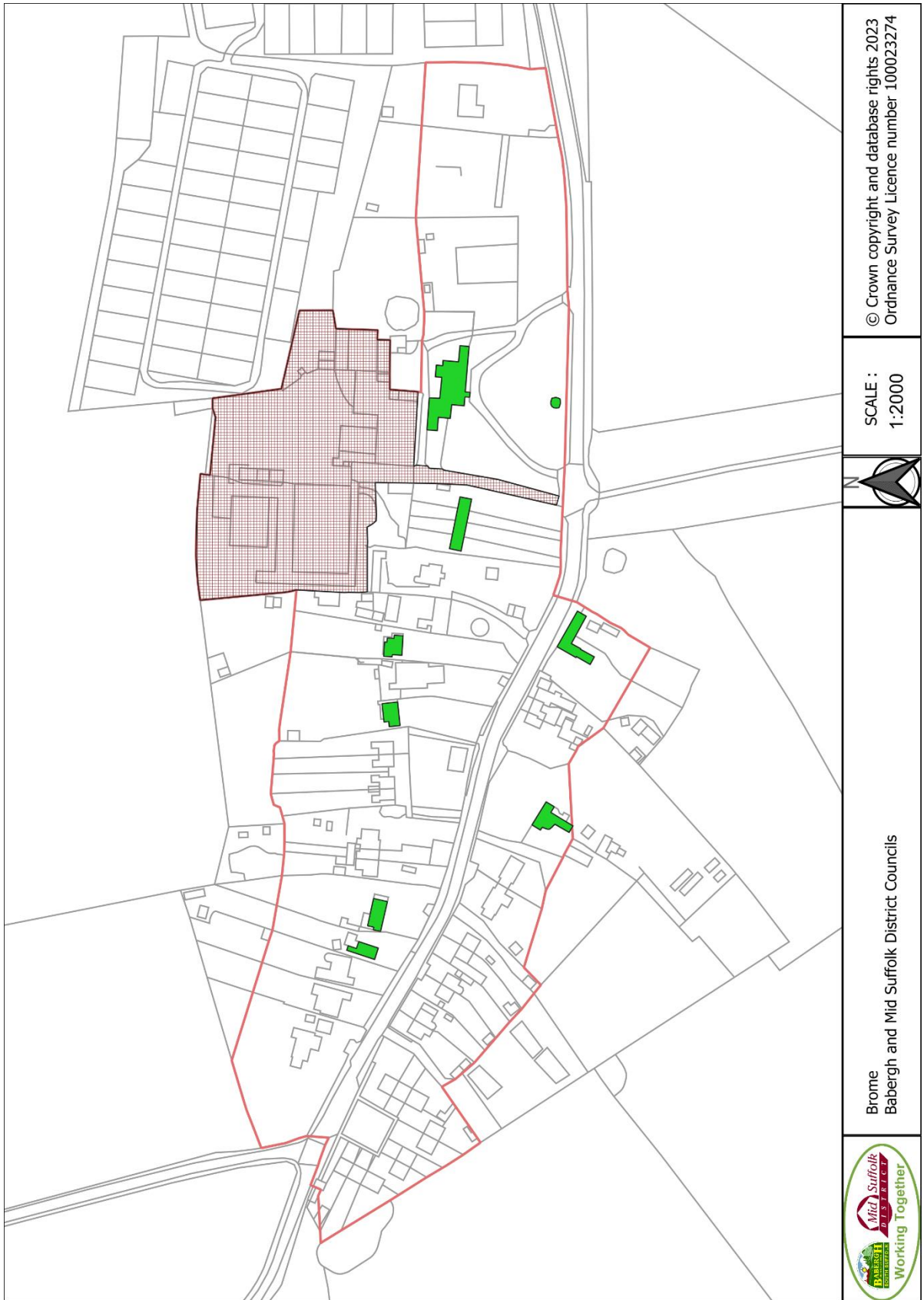
SCALE :
1:7000



Bramford
Babergh and Mid Suffolk District Councils



Brome



© Crown copyright and database rights 2023
Ordnance Survey Licence number 100023274

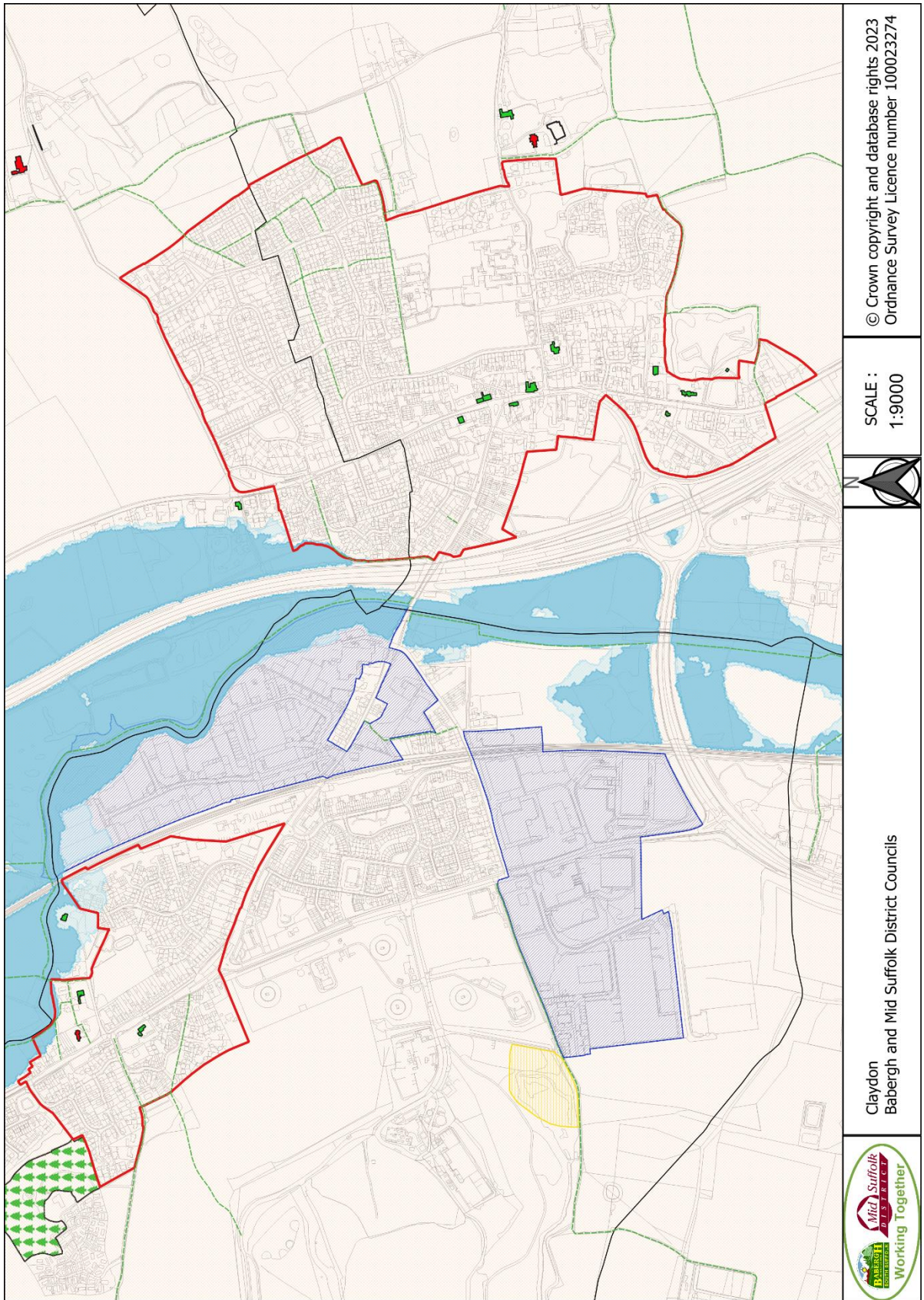
SCALE :
1:2000



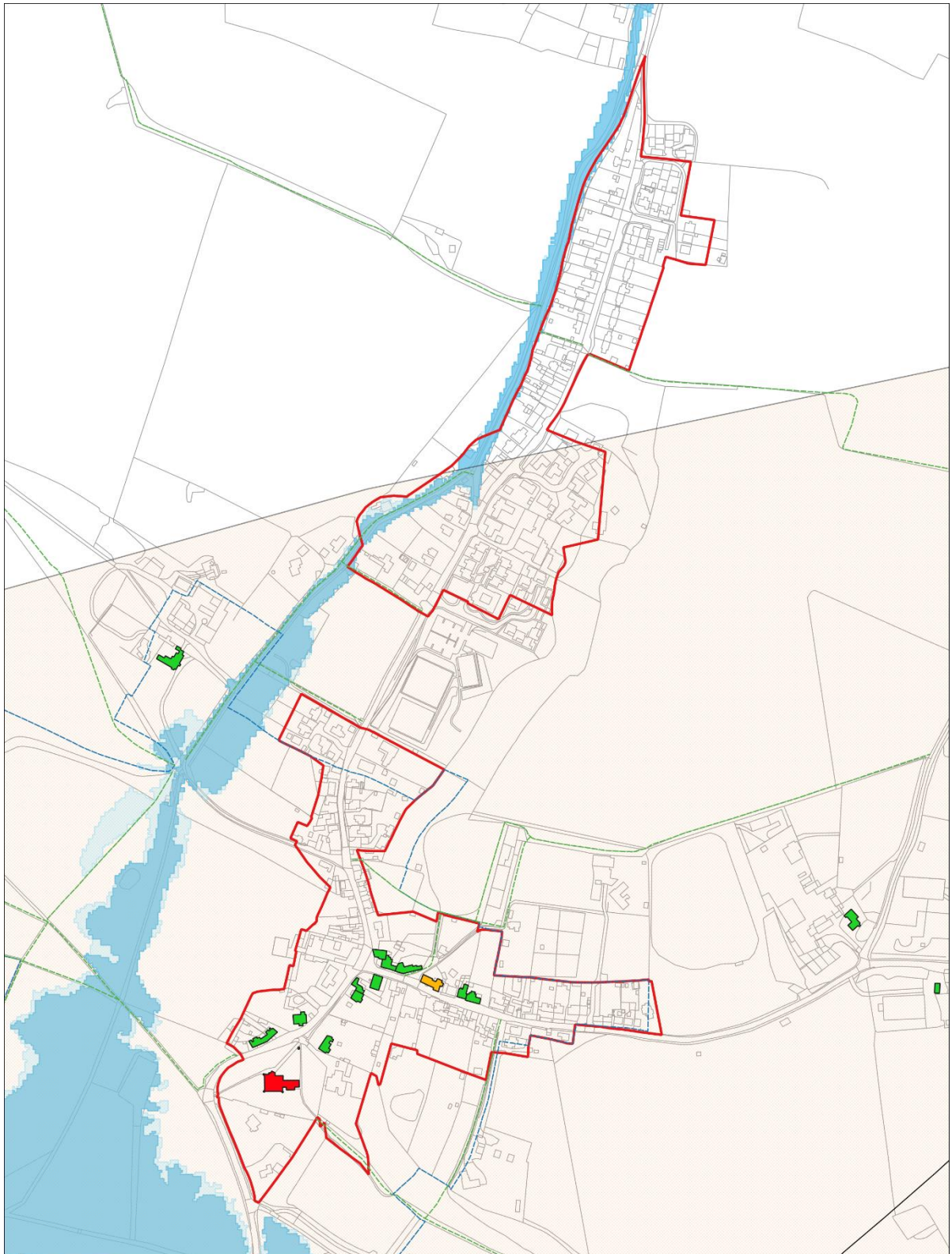
Brome
Babergh and Mid Suffolk District Councils



Claydon



Coddenham



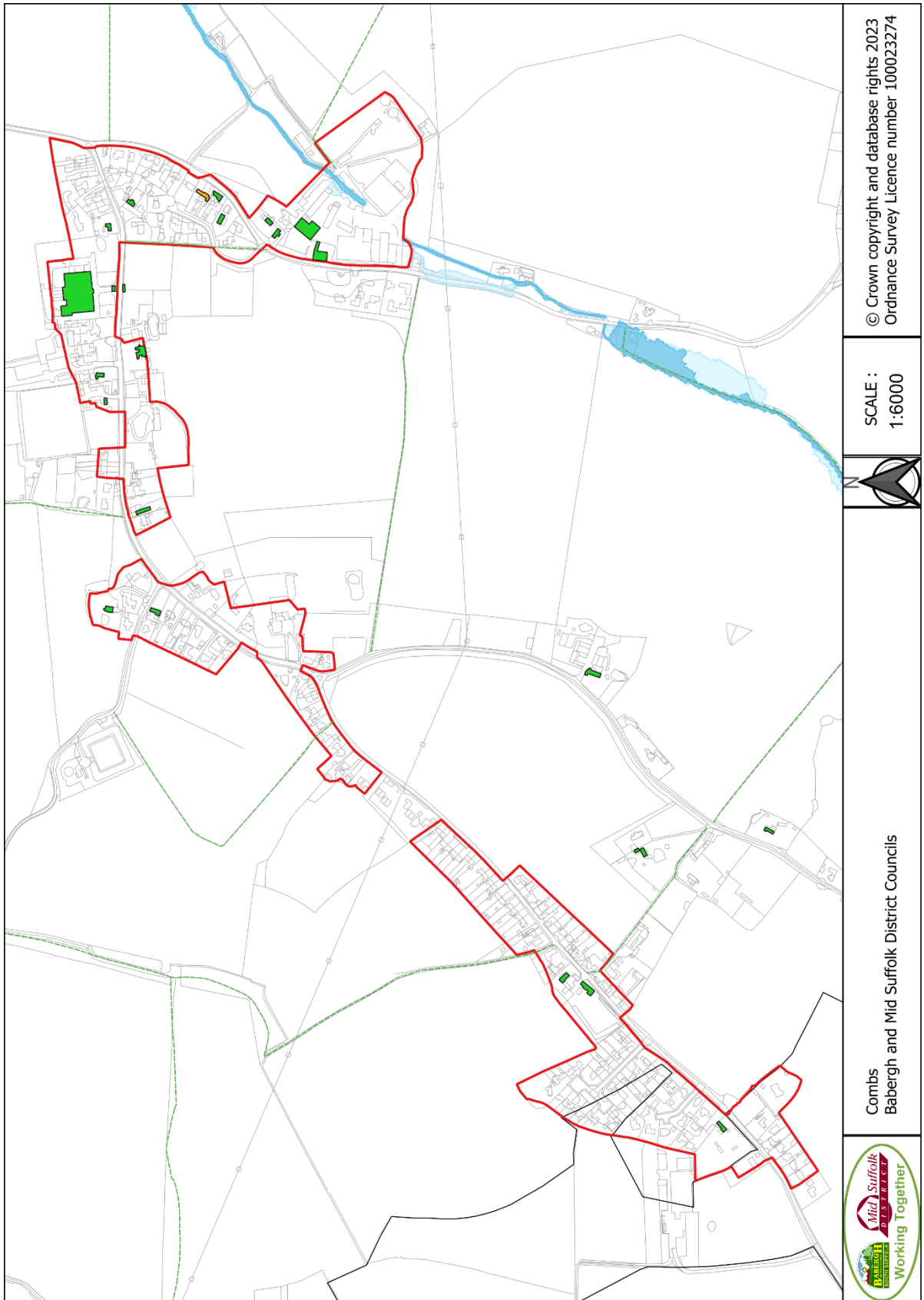
Coddenham
Babergh and Mid Suffolk District Councils



SCALE :
1:4000

© Crown copyright and
database rights 2023
Ordnance Survey Licence
number 100023274

Combs



© Crown copyright and database rights 2023
Ordnance Survey Licence number 100023274

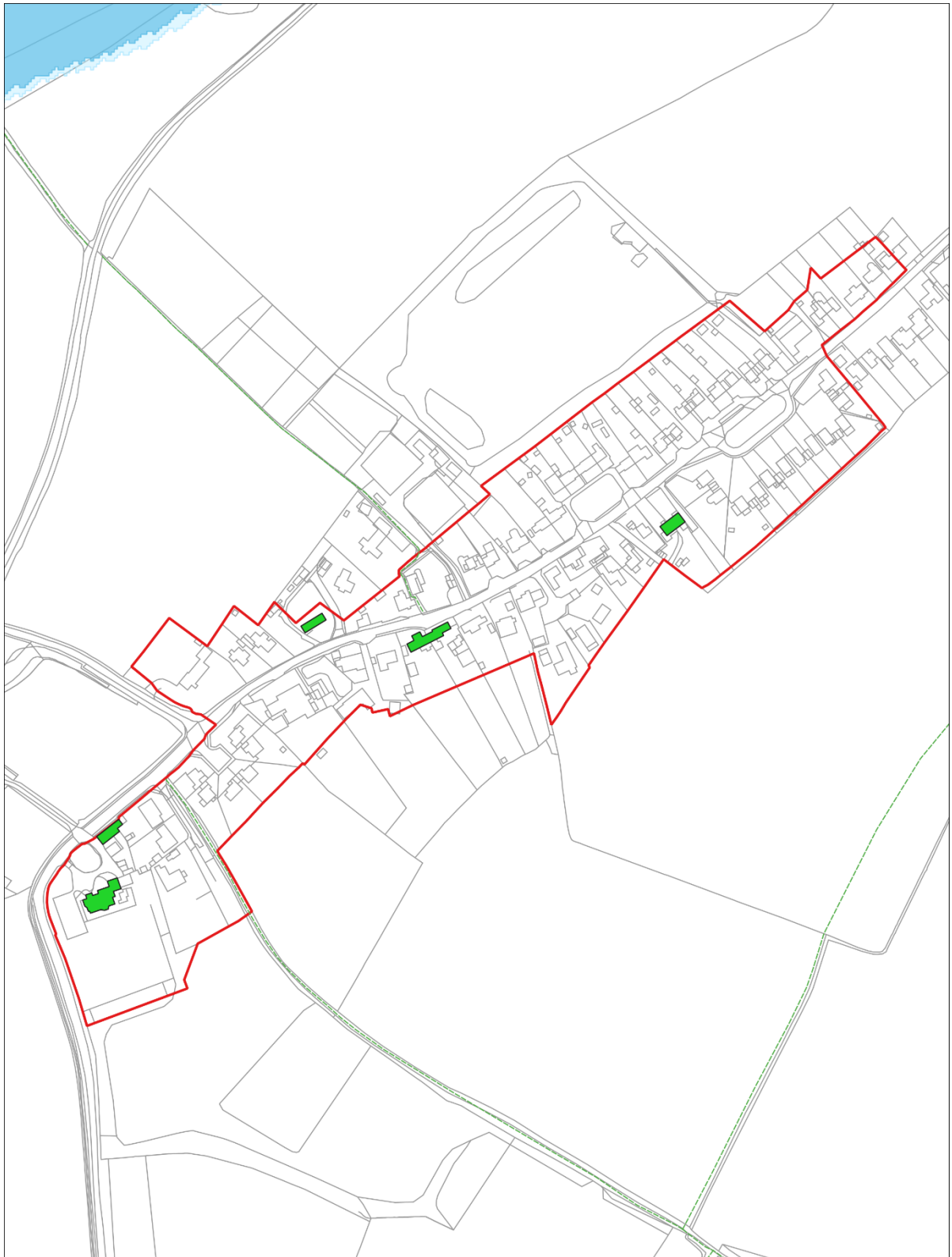
SCALE :
1:6000



Combs
Babergh and Mid Suffolk District Councils



Creting St Mary



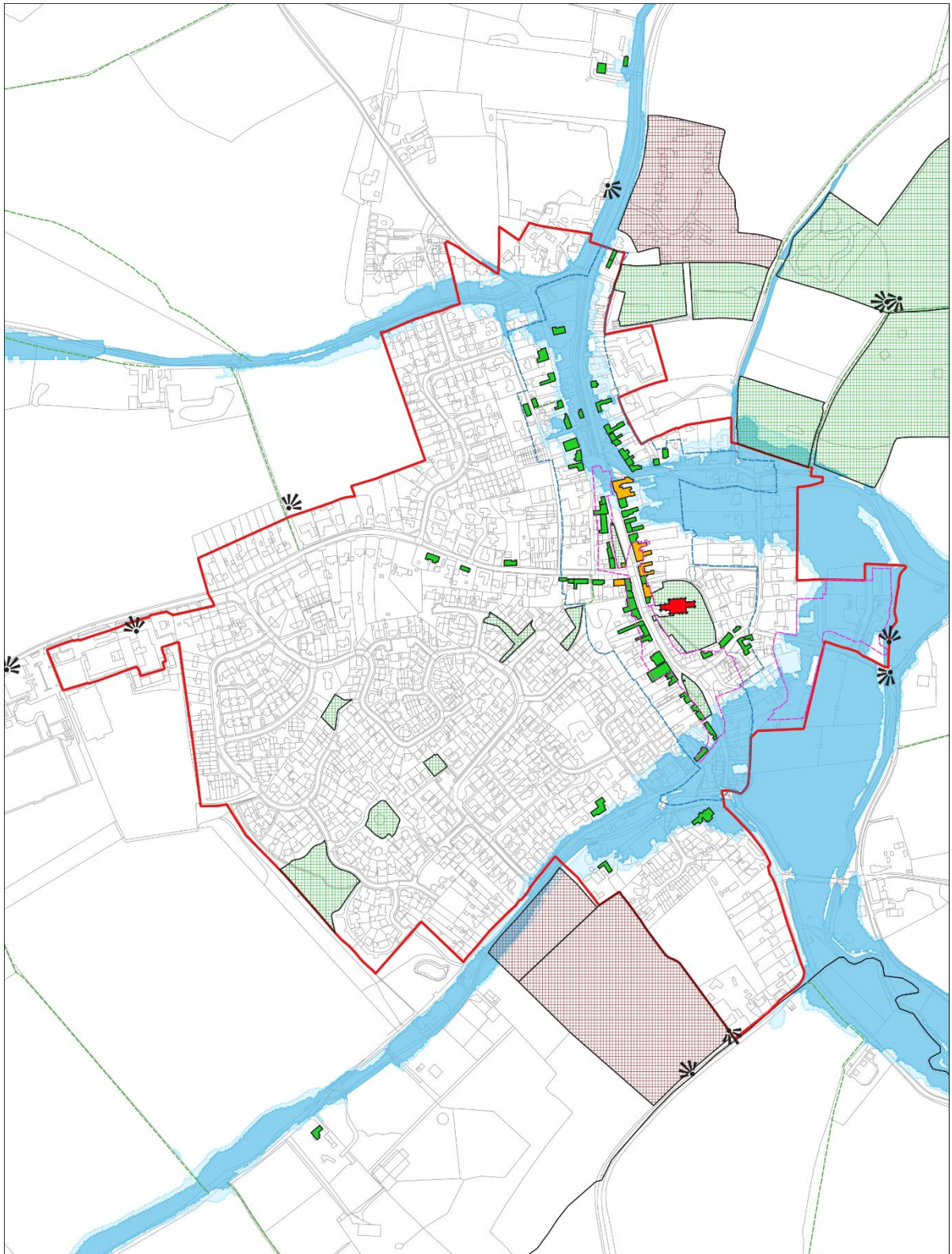
Creting St Mary
Babergh and Mid Suffolk District Councils



SCALE :
1:3000

© Crown copyright and
database rights 2023
Ordnance Survey Licence
number 100023274

Debenham



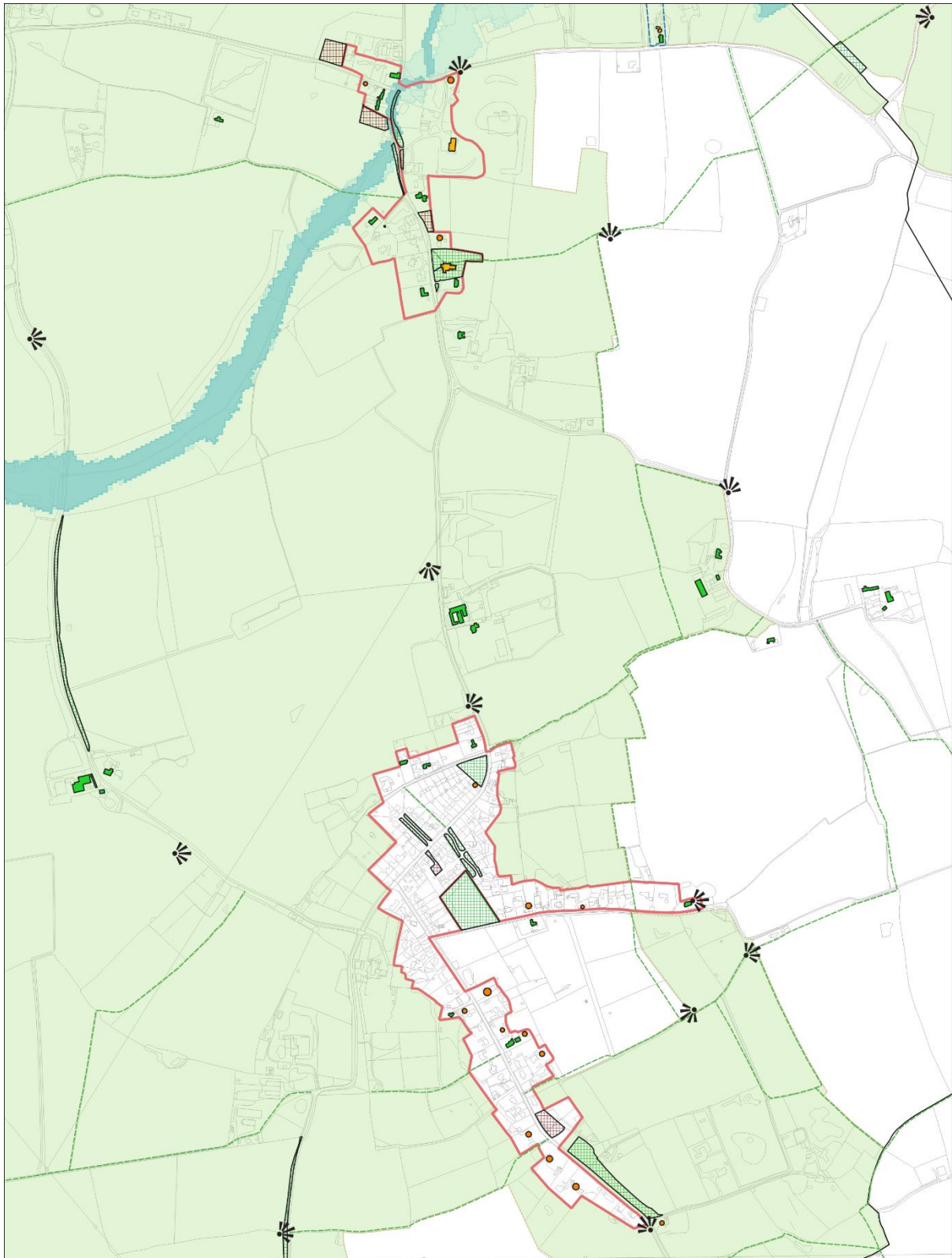
Debenham
Babergh and Mid Suffolk District Councils



SCALE :
1:6000

© Crown copyright and
database rights 2023
Ordnance Survey Licence
number 100023274

Drinkstone



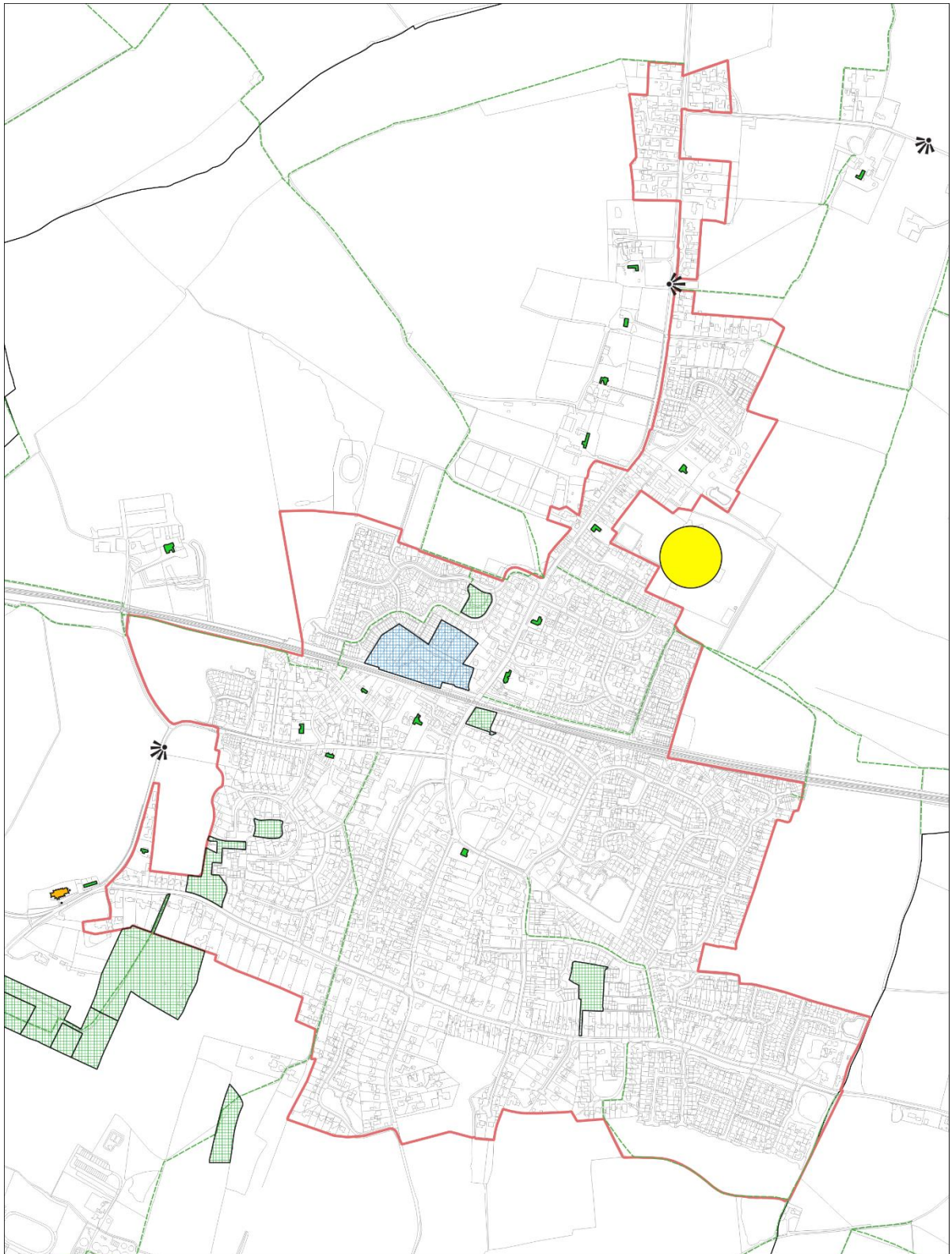
Drinkstone
Babergh and Mid Suffolk District Councils



SCALE :
1:9000

© Crown copyright and
database rights 2023
Ordnance Survey Licence
number 100023274

Elmswell



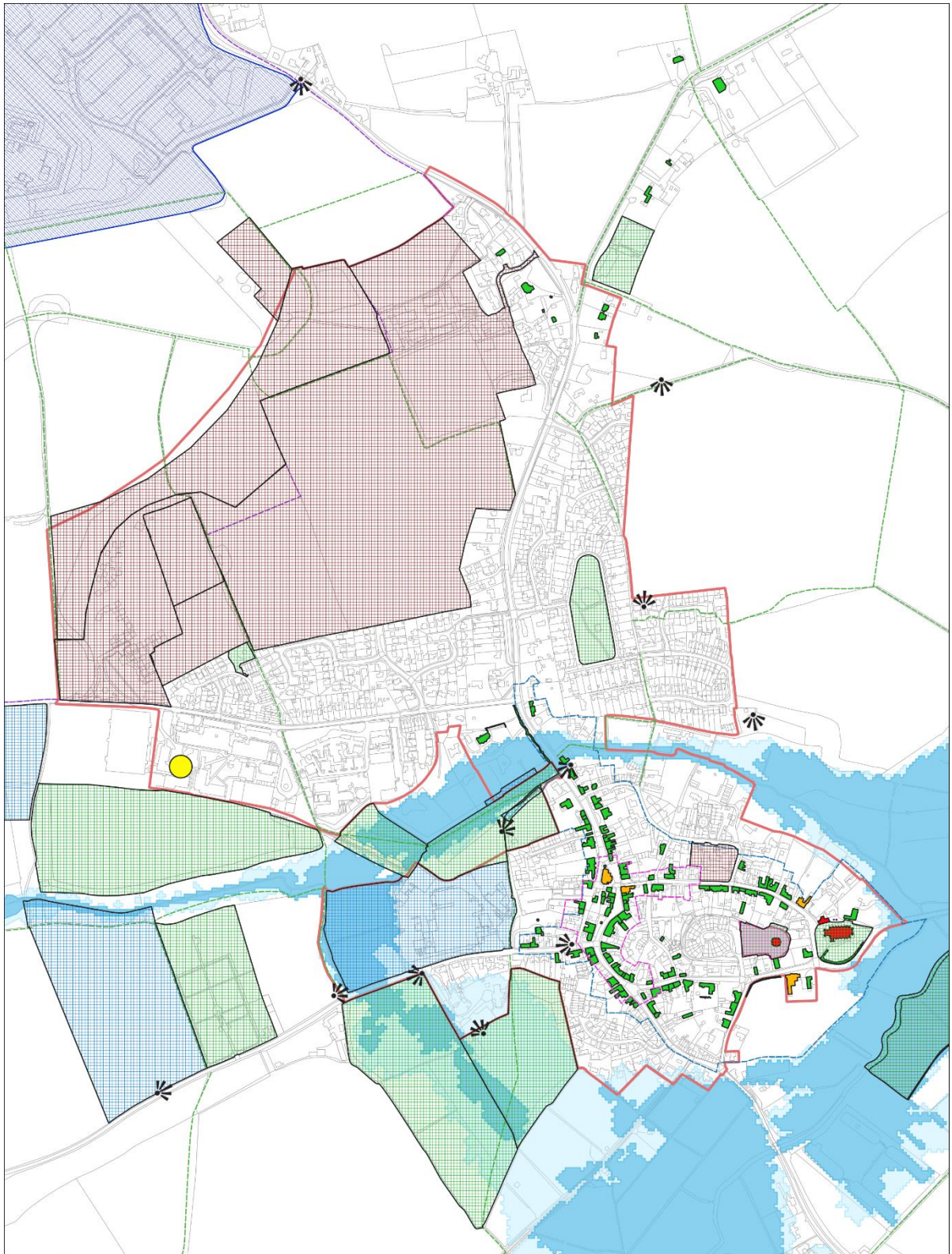
Elmswell
Babergh and Mid Suffolk District Councils



SCALE :
1:9000

© Crown copyright and
database rights 2023
Ordnance Survey Licence
number 100023274

Eye



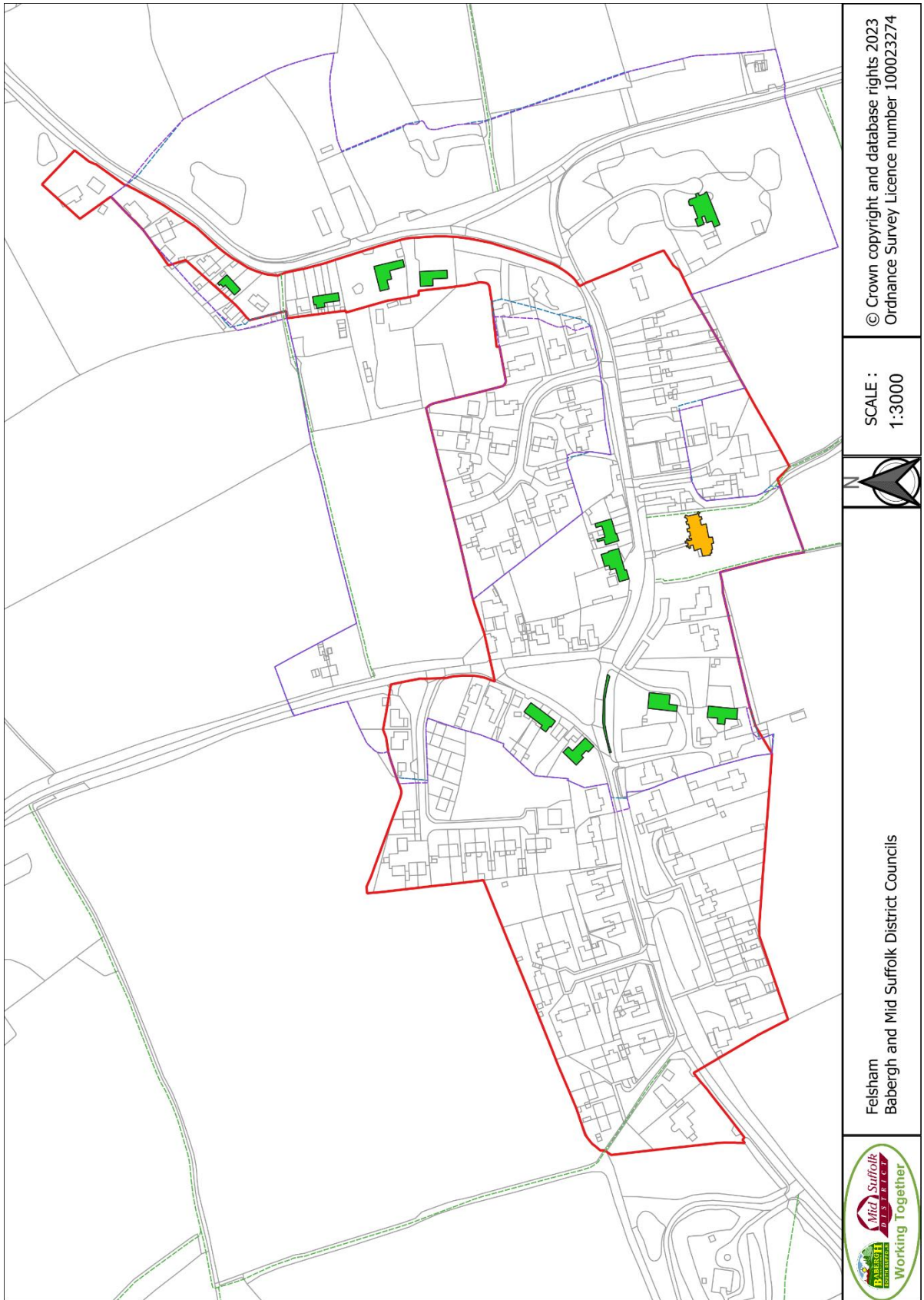
Eye
Babergh and Mid Suffolk District Councils



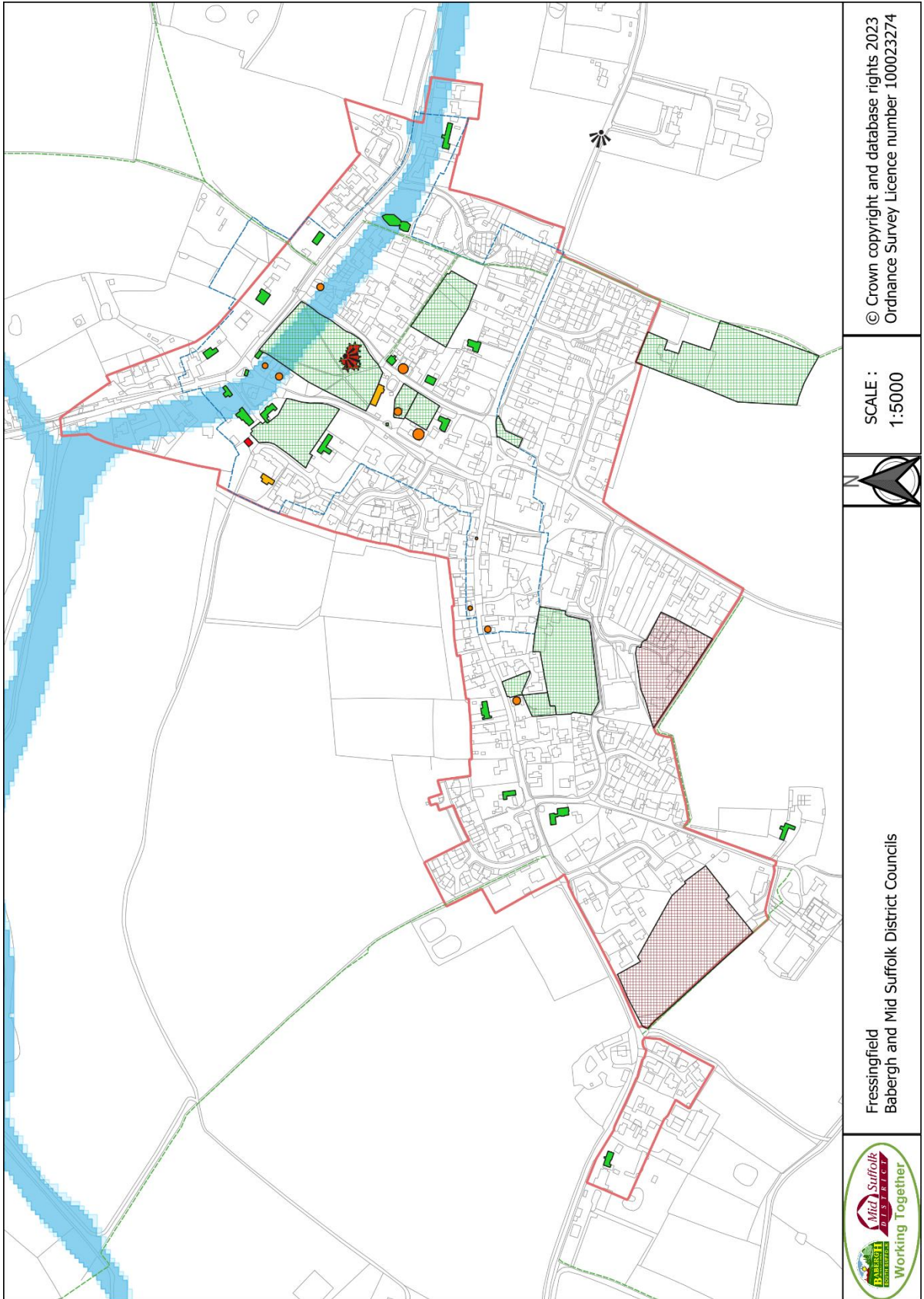
SCALE :
1:7000

© Crown copyright and
database rights 2023
Ordnance Survey Licence
number 100023274

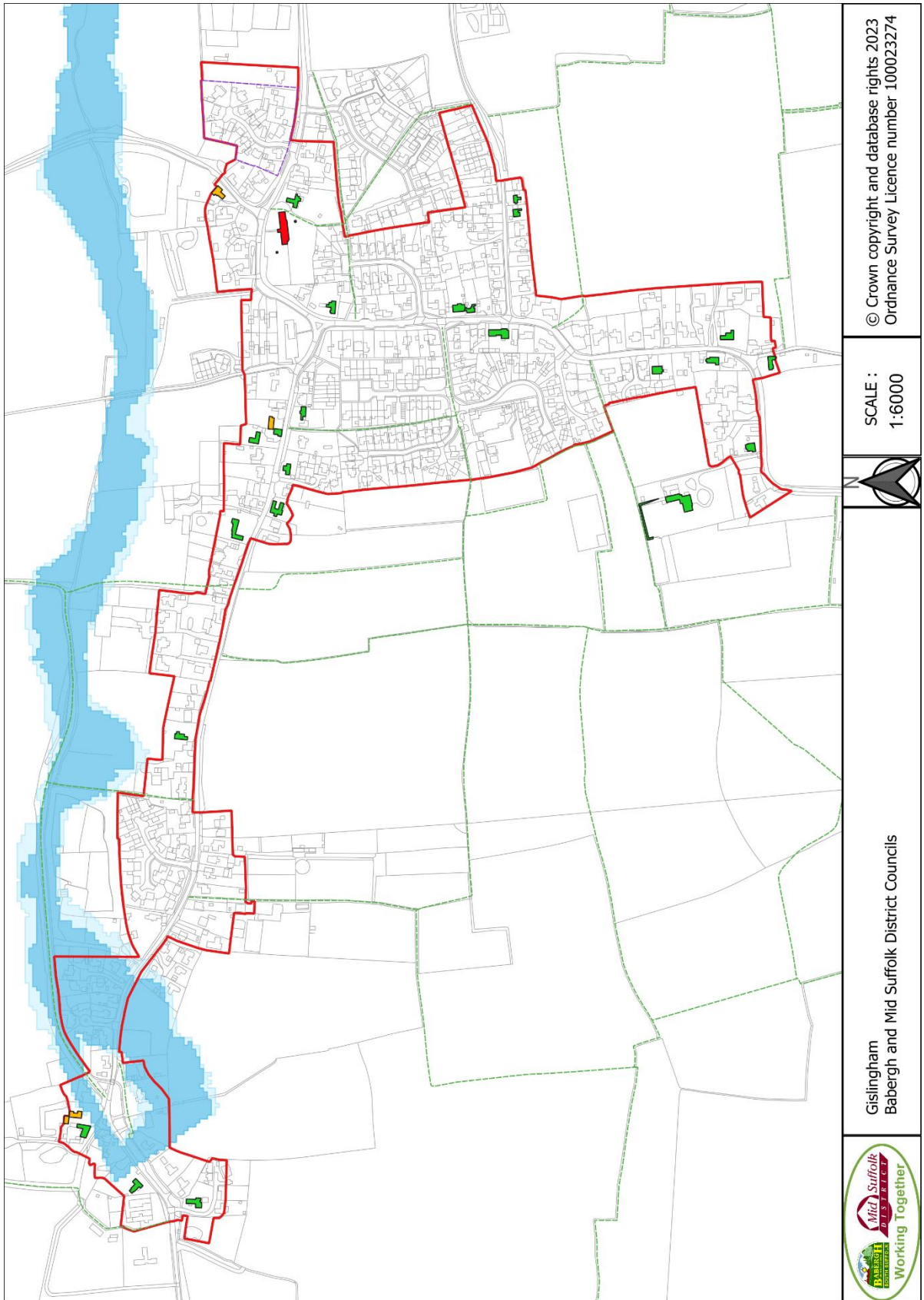
Felsham



Fressingfield



Gislingham



© Crown copyright and database rights 2023
Ordnance Survey Licence number 100023274

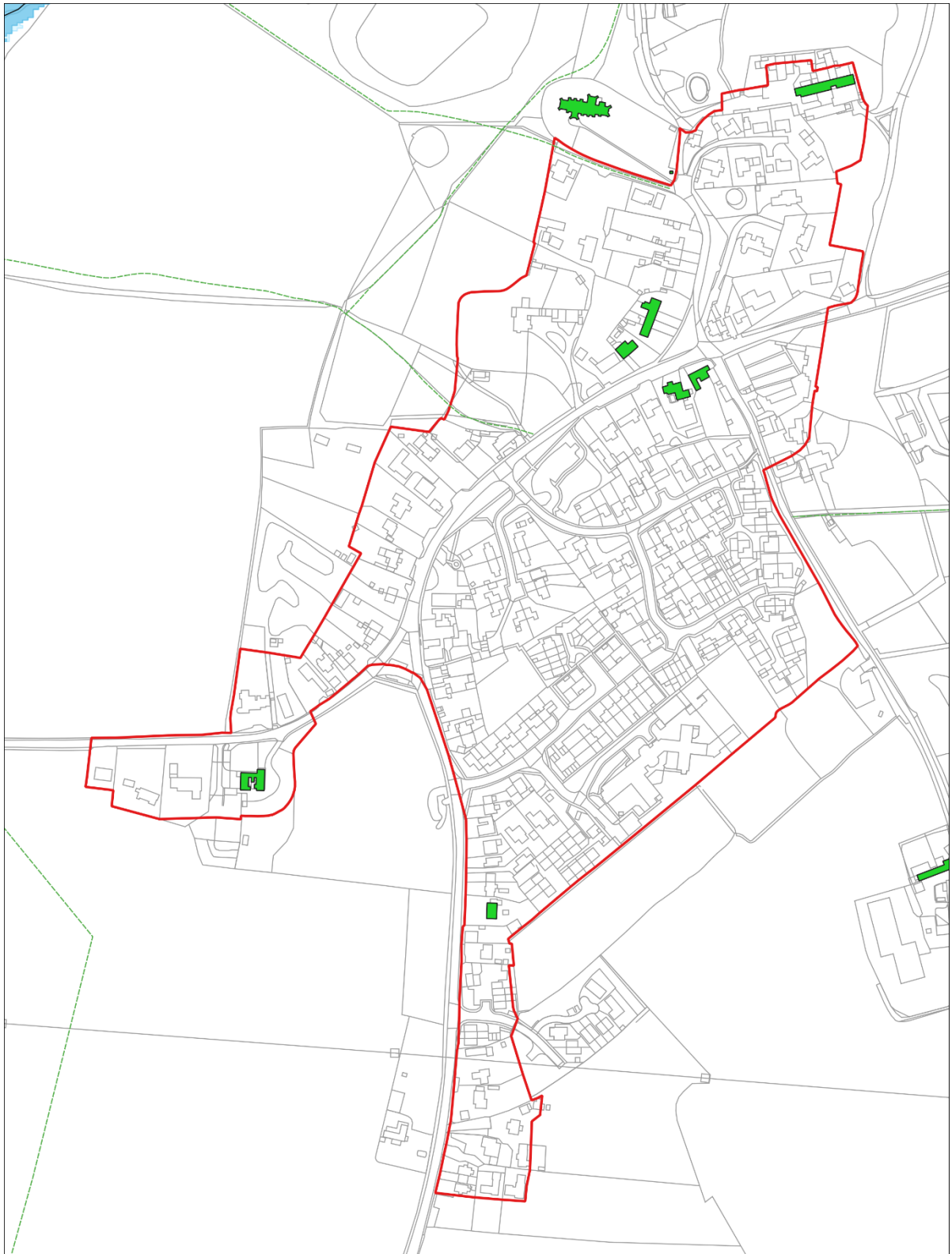
SCALE :
1:6000



Gislingham
Babergh and Mid Suffolk District Councils



Great Finborough



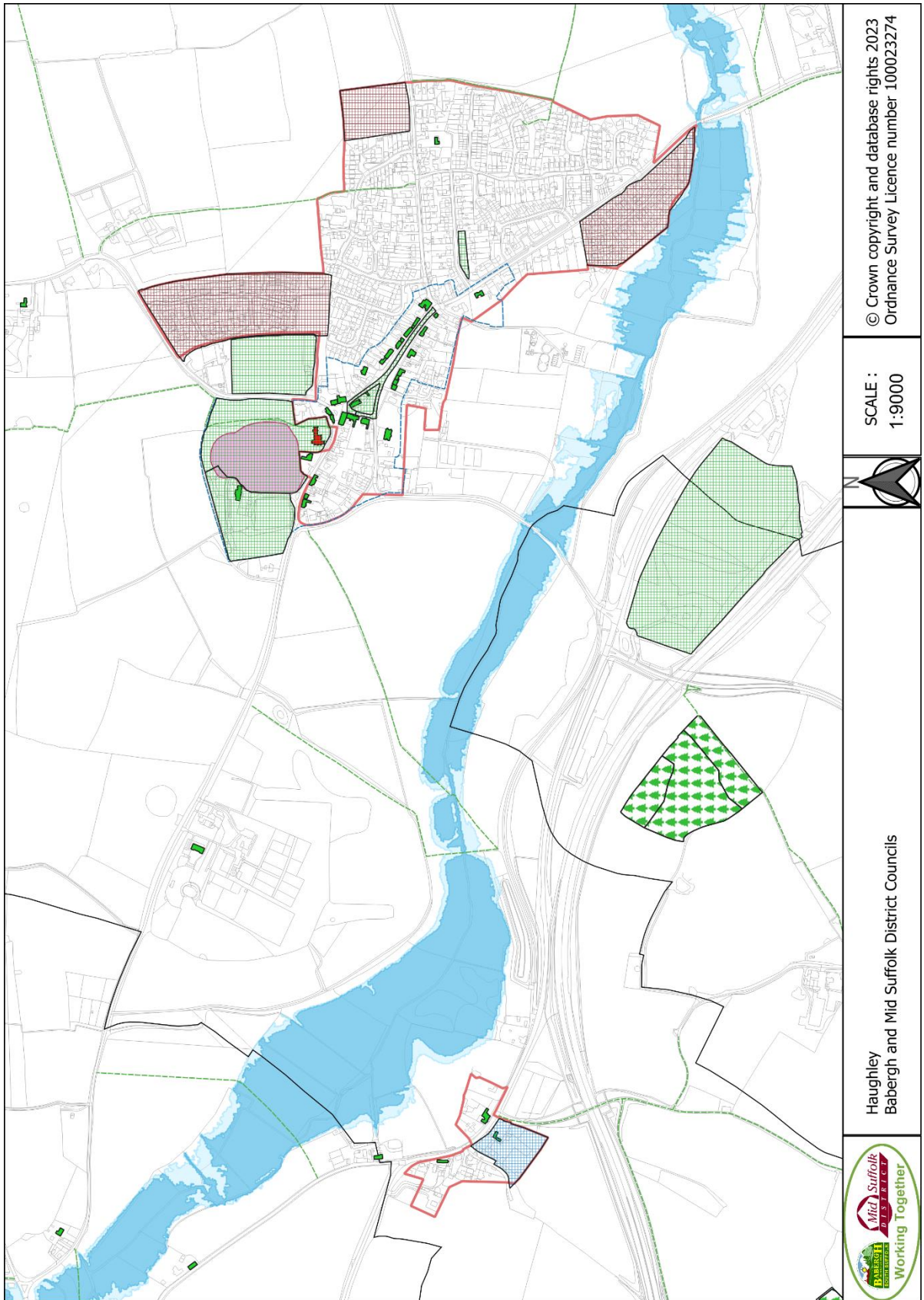
Great Finborough
Babergh and Mid Suffolk District Councils



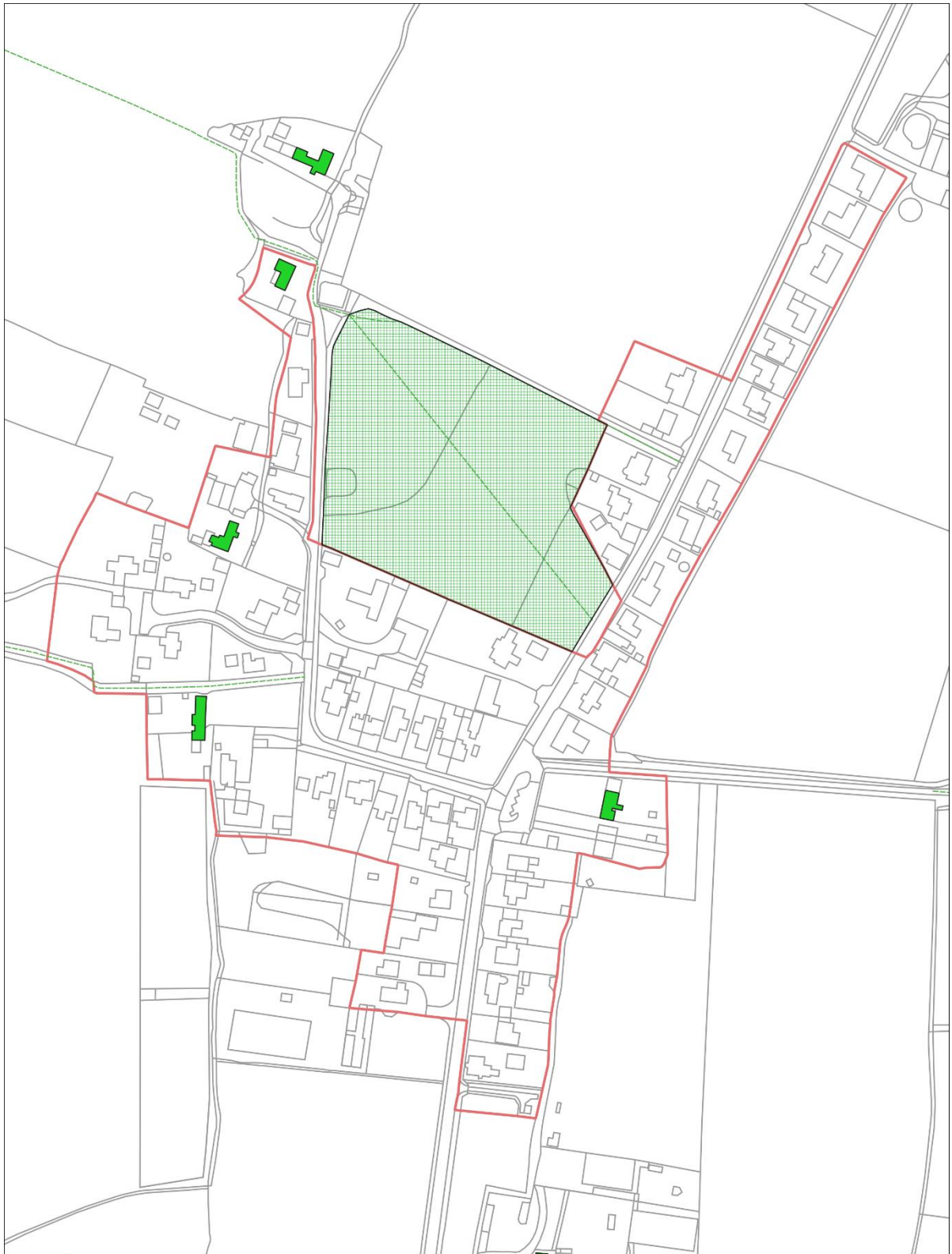
SCALE :
1:3000

© Crown copyright and
database rights 2023
Ordnance Survey Licence
number 100023274

Haughley



Haughley (Continued)



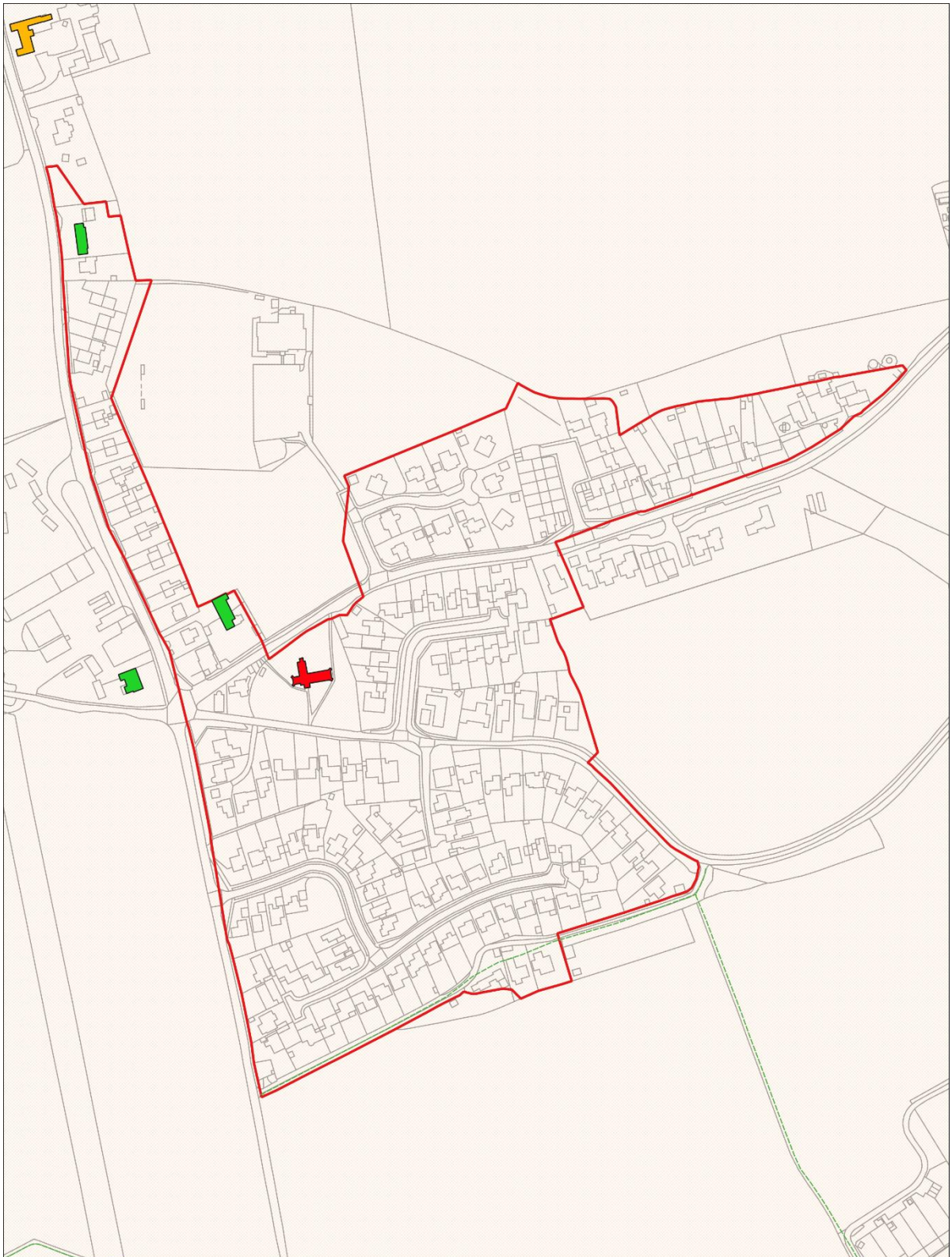
Haughley 2
Babergh and Mid Suffolk District Councils



SCALE :
1:2000

© Crown copyright and
database rights 2023
Ordnance Survey Licence
number 100023274

Henley



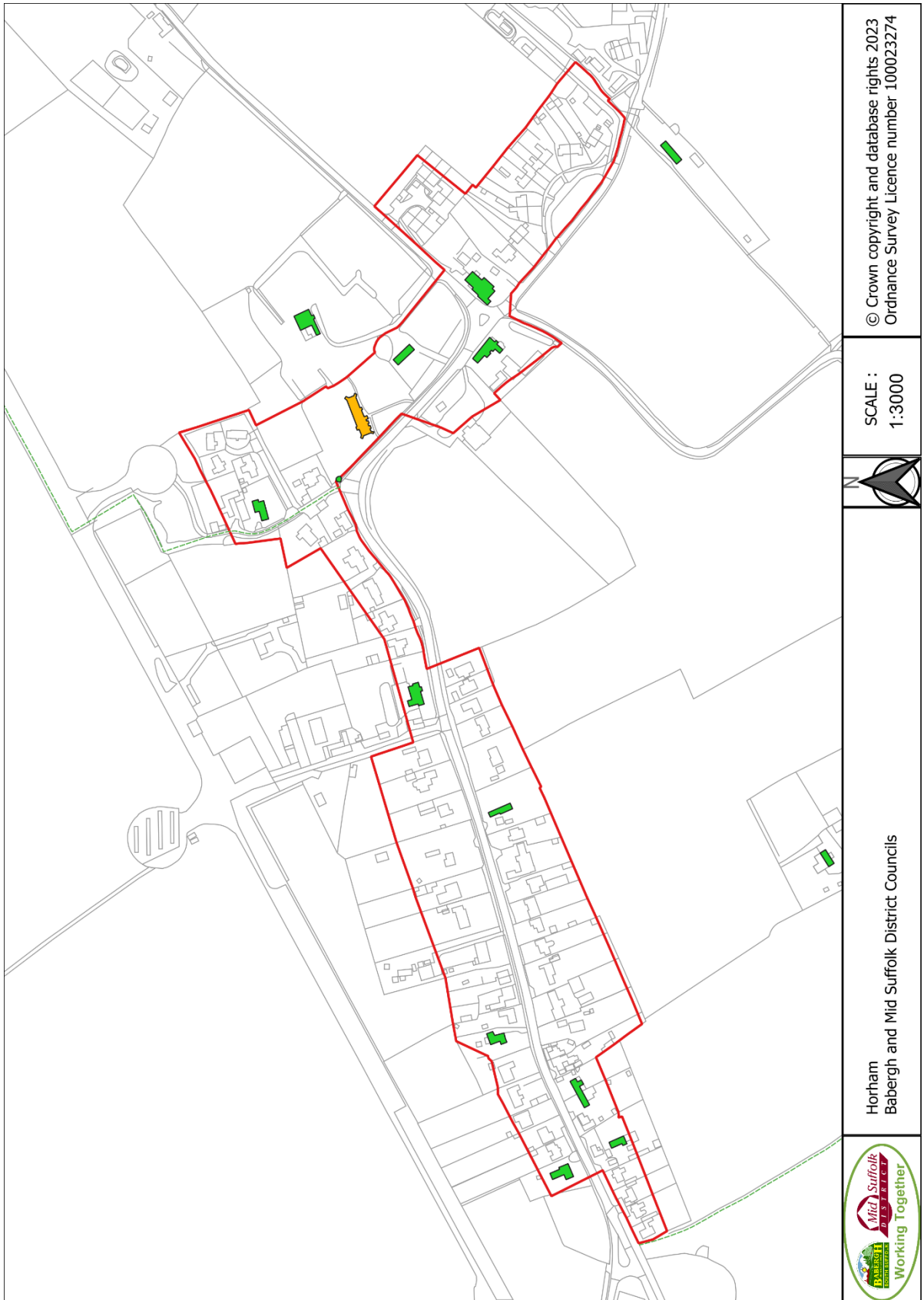
Henley
Babergh and Mid Suffolk District Councils



SCALE :
1:3000

© Crown copyright and
database rights 2023
Ordnance Survey Licence
number 100023274

Horham



© Crown copyright and database rights 2023
Ordnance Survey Licence number 100023274

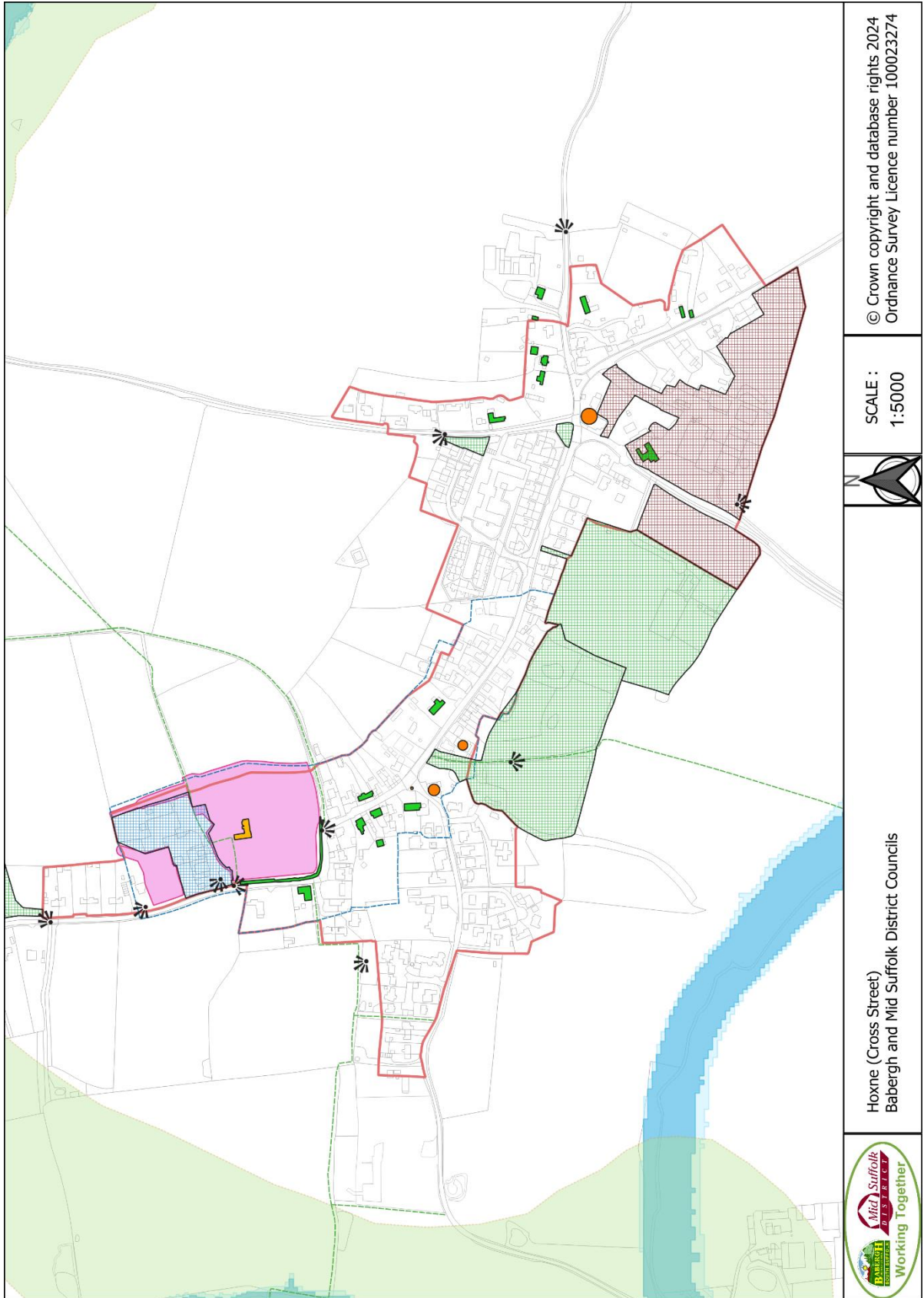
SCALE :
1:3000



Horham
Babergh and Mid Suffolk District Councils



Hoxne (Cross Street)
Updated in May 2024.



© Crown copyright and database rights 2024
Ordnance Survey Licence number 100023274

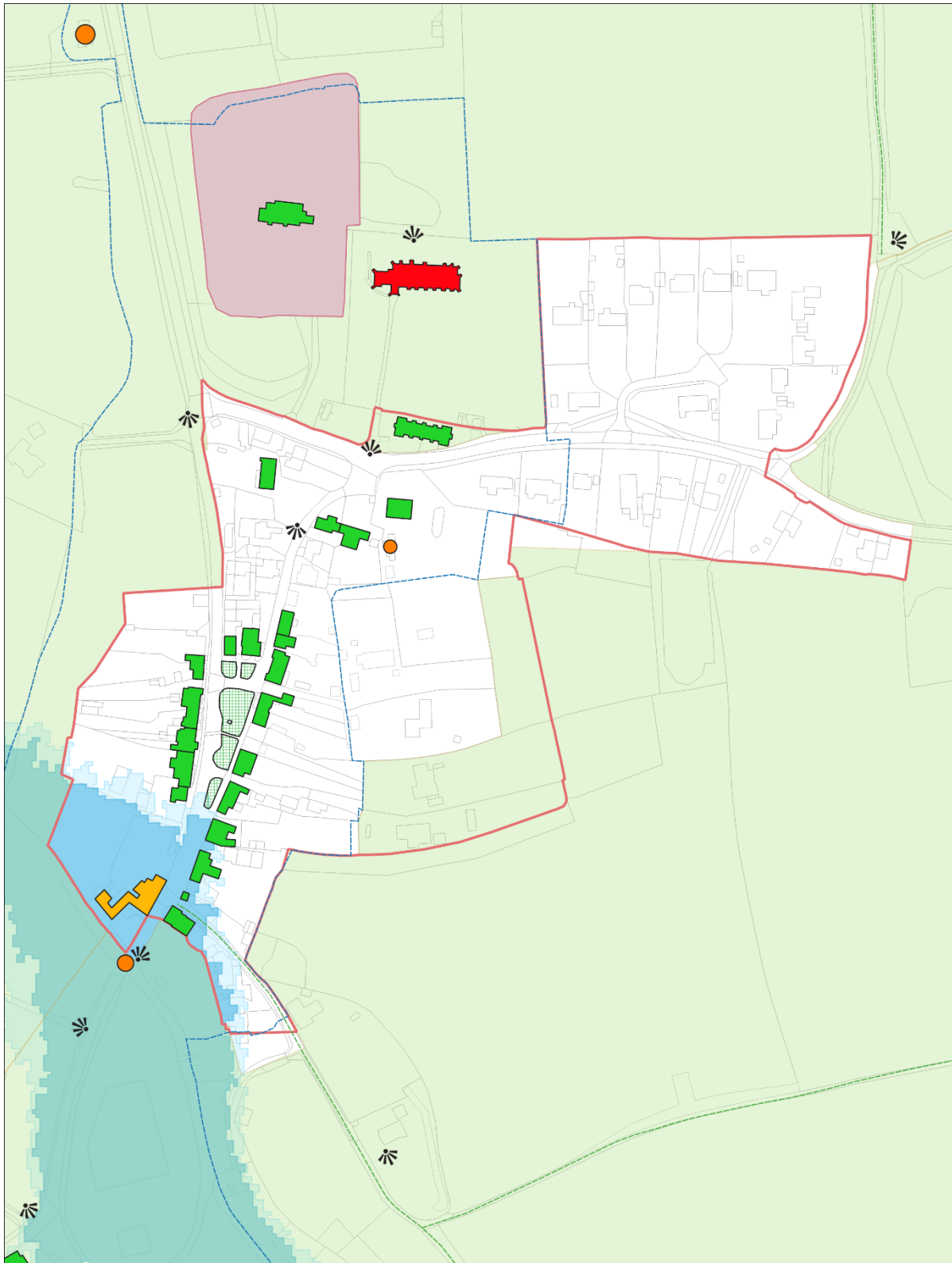
SCALE :
1:5000



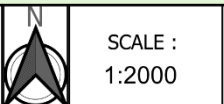
Hoxne (Cross Street)
Babergh and Mid Suffolk District Councils



Hoxne (Low Street)
Updated in May 2024.

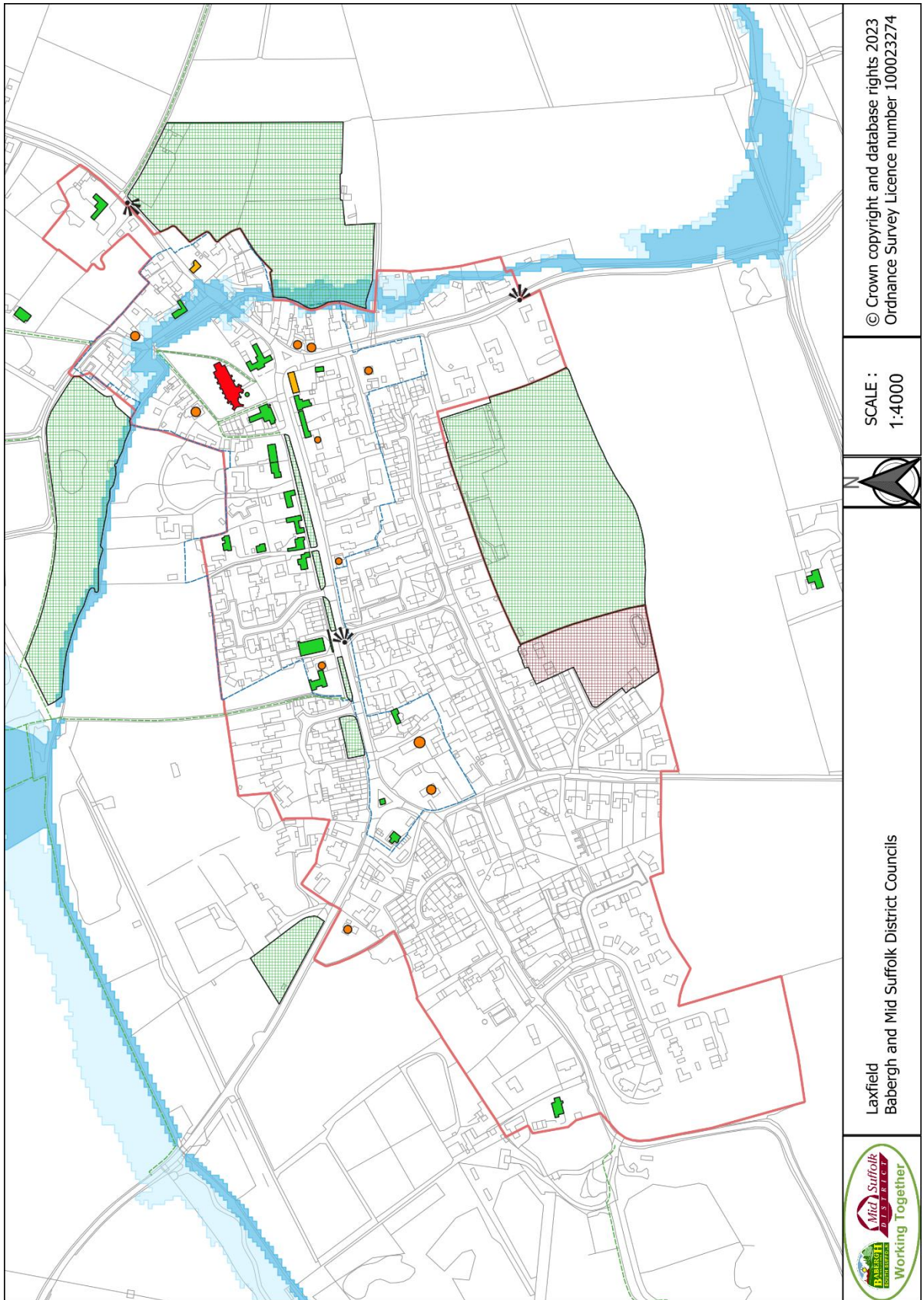


Hoxne (Low Street)
Babergh and Mid Suffolk District Councils



SCALE :
1:2000
© Crown copyright and
database rights 2024
Ordnance Survey Licence
number 100023274

Laxfield



© Crown copyright and database rights 2023
Ordnance Survey Licence number 100023274

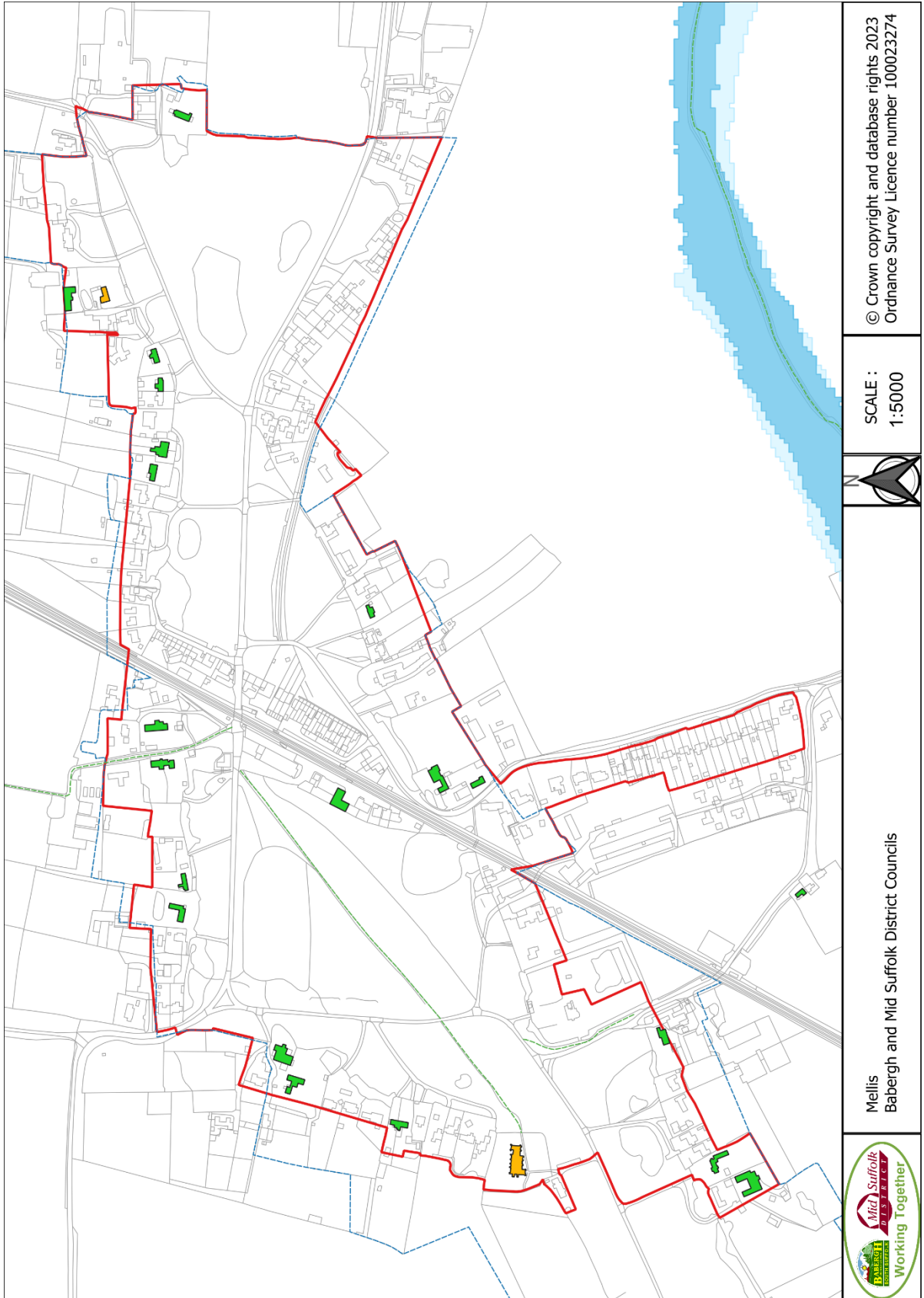
SCALE :
1:4000



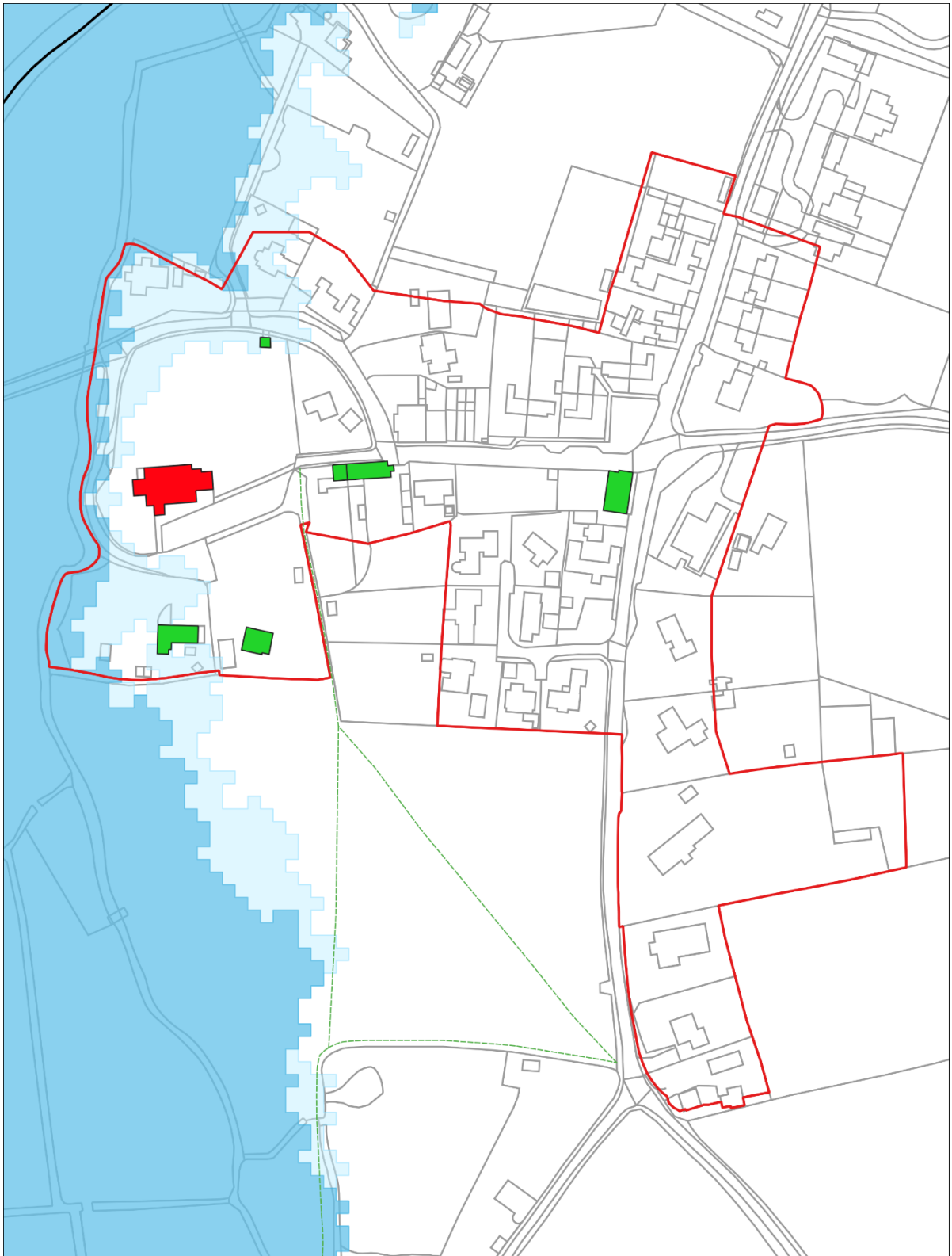
Laxfield
Babergh and Mid Suffolk District Councils



Mellis



Mendham



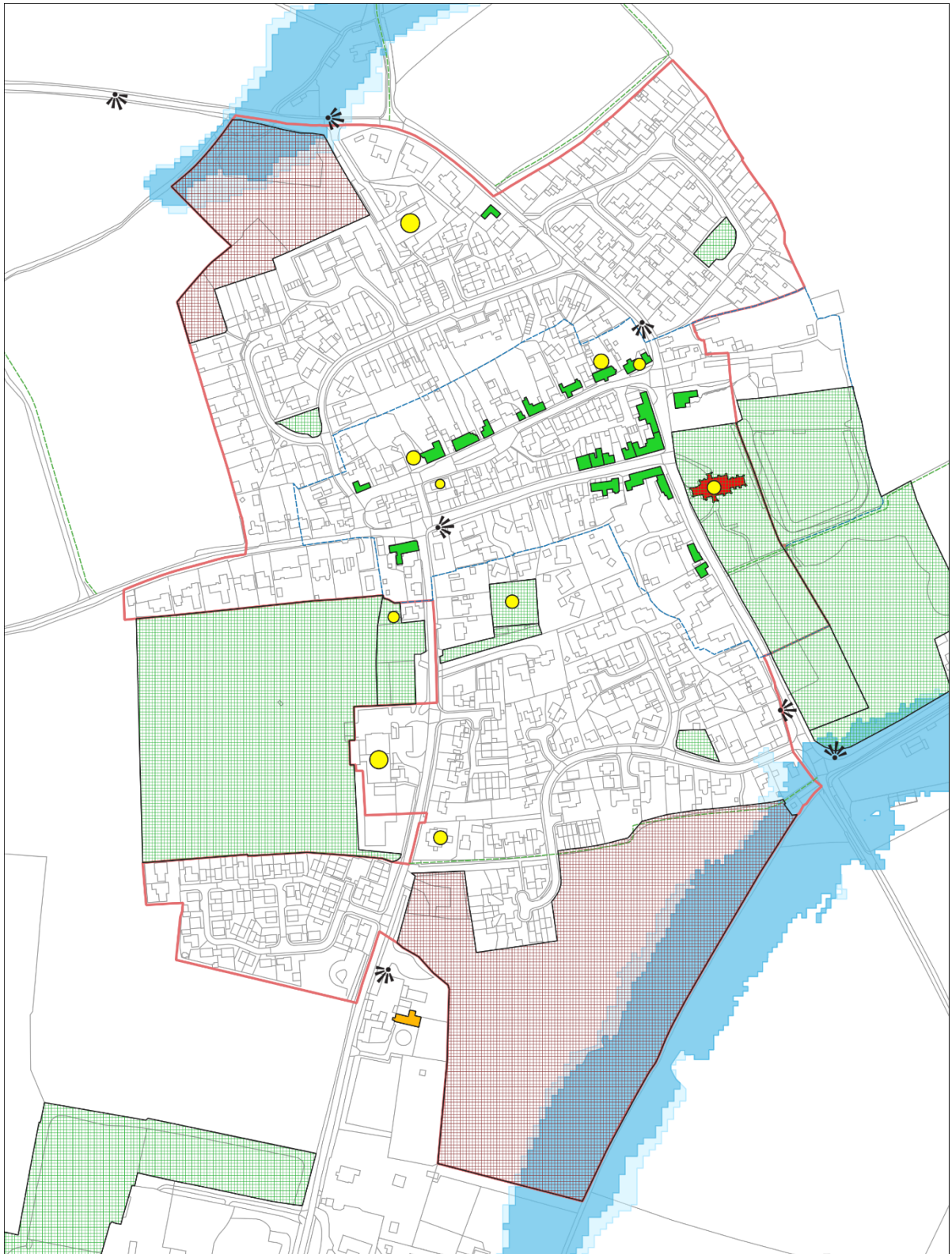
Mendham
Babergh and Mid Suffolk District Councils



SCALE :
1:2000

© Crown copyright and
database rights 2023
Ordnance Survey Licence
number 100023274

Mendlesham



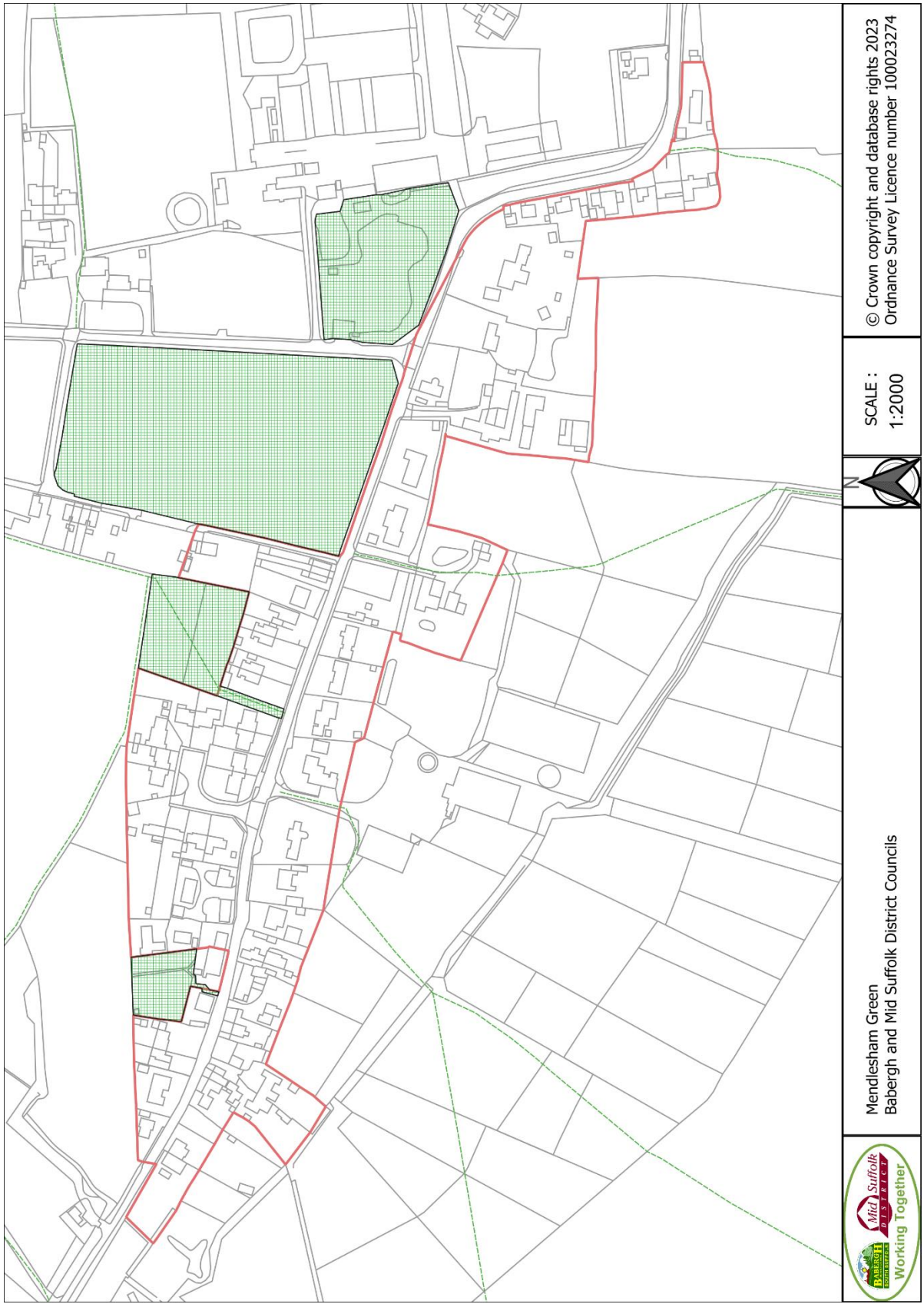
Mendlesham
Babergh and Mid Suffolk District Councils



SCALE :
1:4000

© Crown copyright and
database rights 2023
Ordnance Survey Licence
number 100023274

Mendlesham Green



© Crown copyright and database rights 2023
Ordnance Survey Licence number 100023274

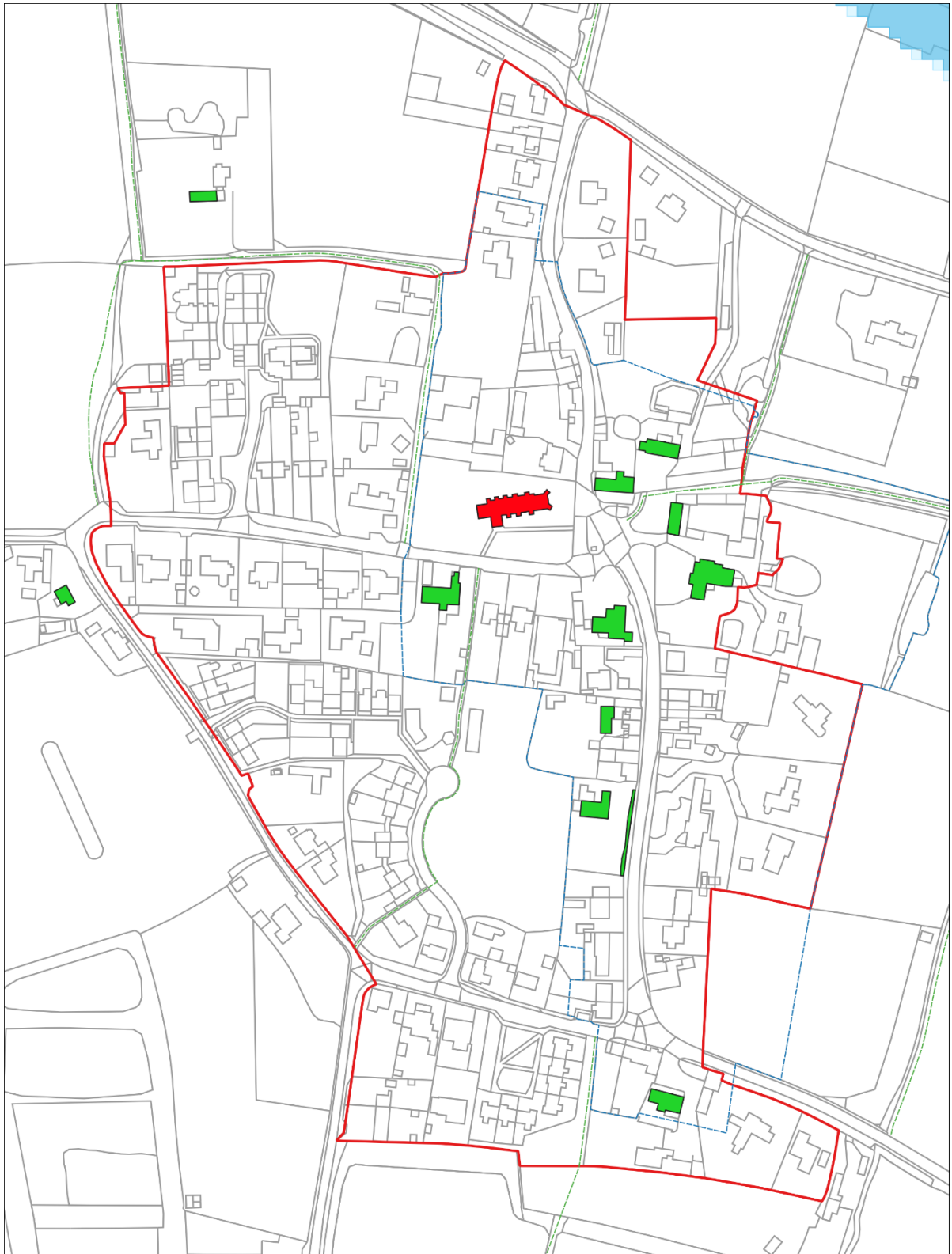
SCALE :
1:2000



Mendlesham Green
Babergh and Mid Suffolk District Councils



Metfield



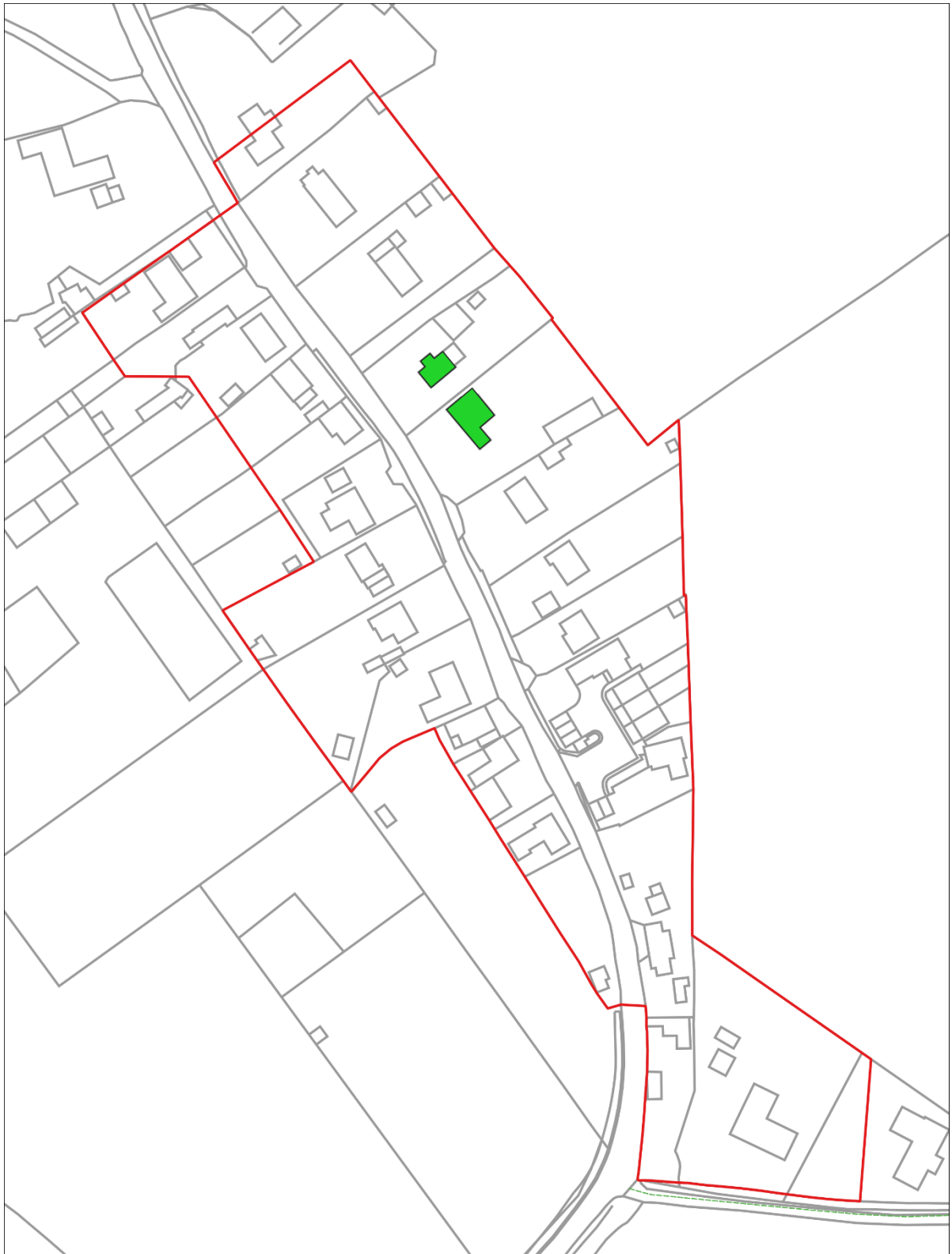
Metfield
Babergh and Mid Suffolk District Councils



SCALE :
1:2000

© Crown copyright and
database rights 2023
Ordnance Survey Licence
number 100023274

Mill Green



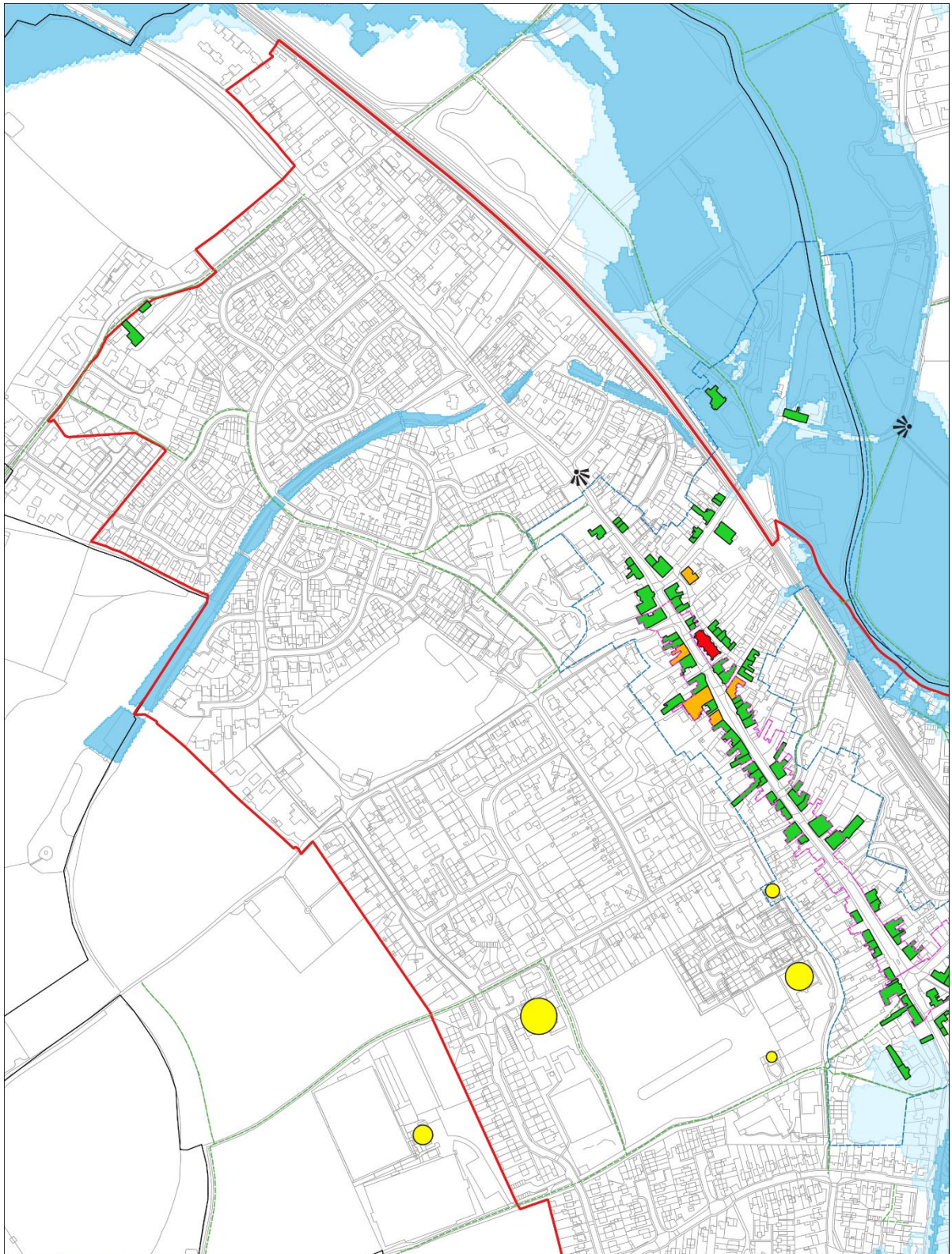
Mill Green
Babergh and Mid Suffolk District Councils



SCALE :
1:1000

© Crown copyright and
database rights 2023
Ordnance Survey Licence
number 100023274

Needham Market (North)



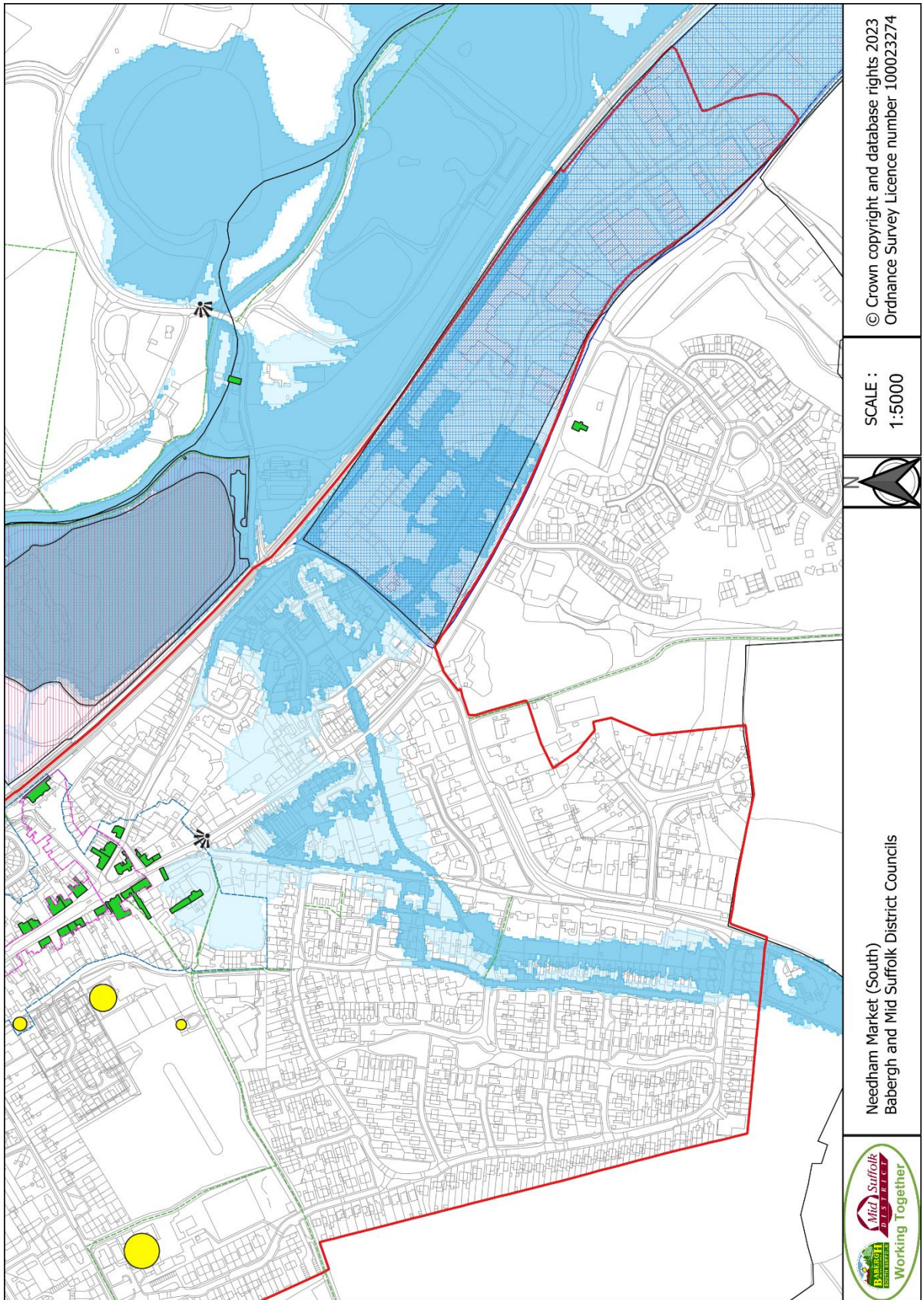
Needham Market (North)
Babergh and Mid Suffolk District Councils



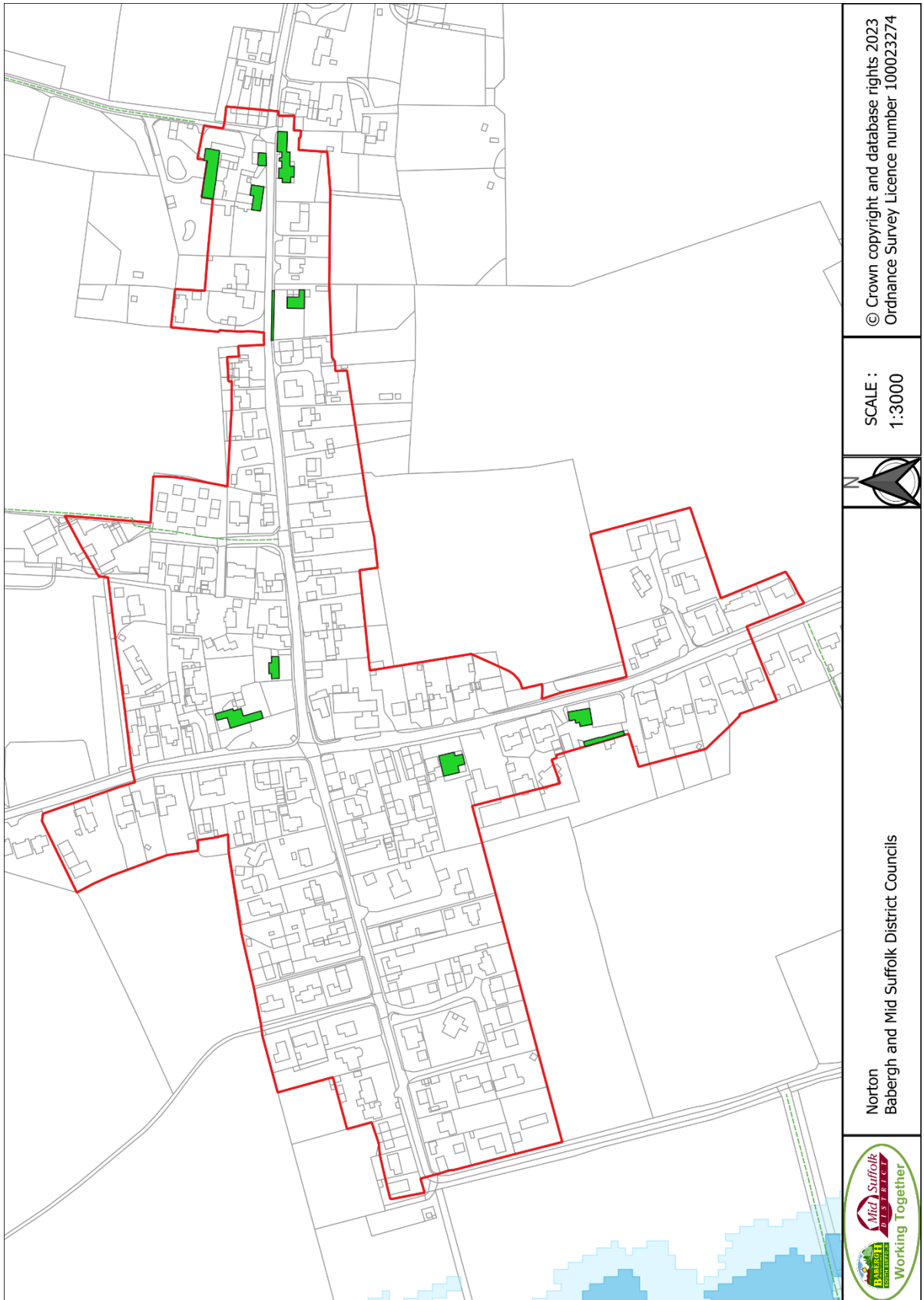
SCALE :
1:5000

© Crown copyright and
database rights 2023
Ordnance Survey Licence
number 100023274

Needham Market (South)



Norton



© Crown copyright and database rights 2023
Ordnance Survey Licence number 100023274

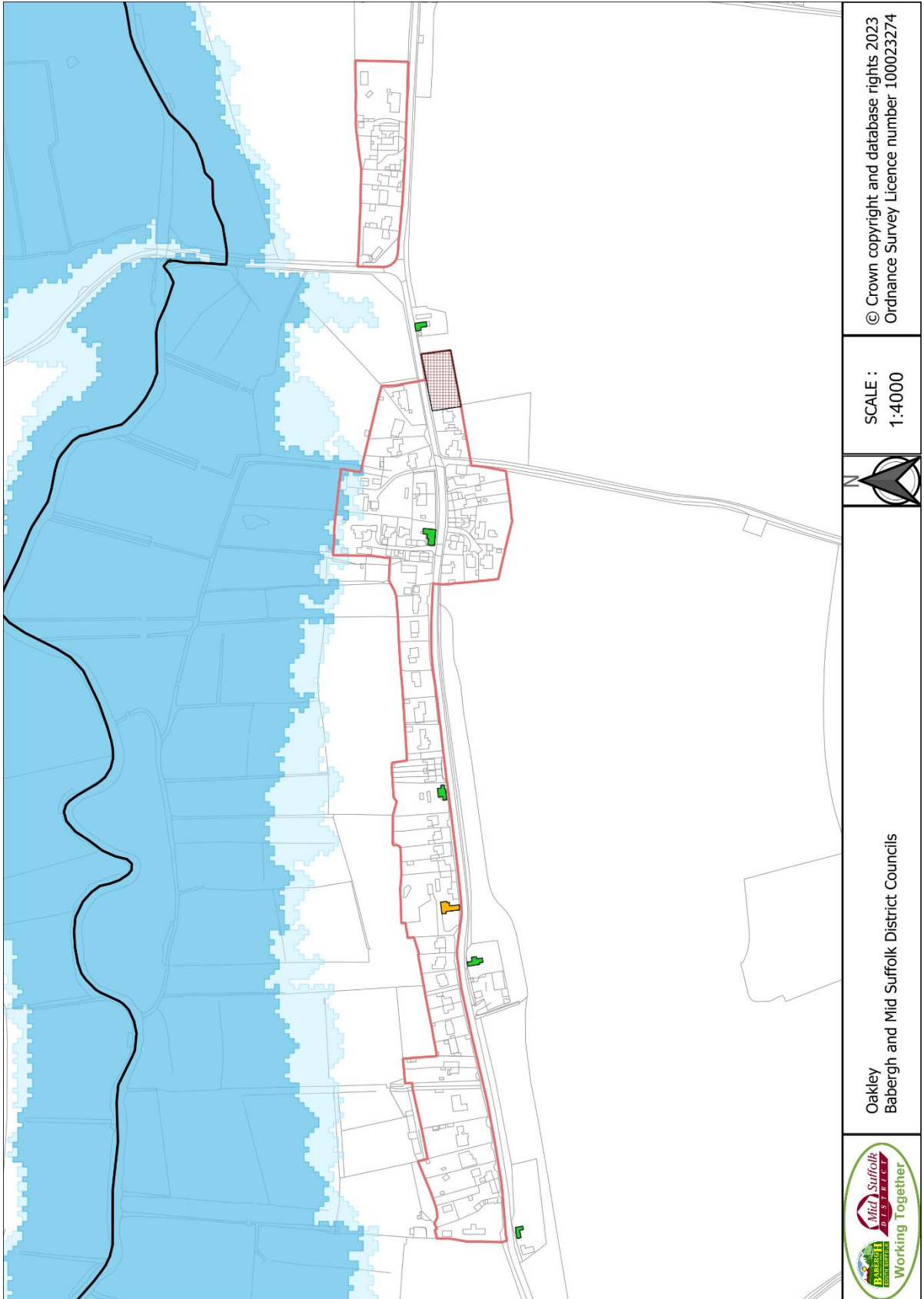
SCALE :
1:3000



Norton
Babergh and Mid Suffolk District Councils



Oakley



© Crown copyright and database rights 2023
Ordnance Survey Licence number 100023274

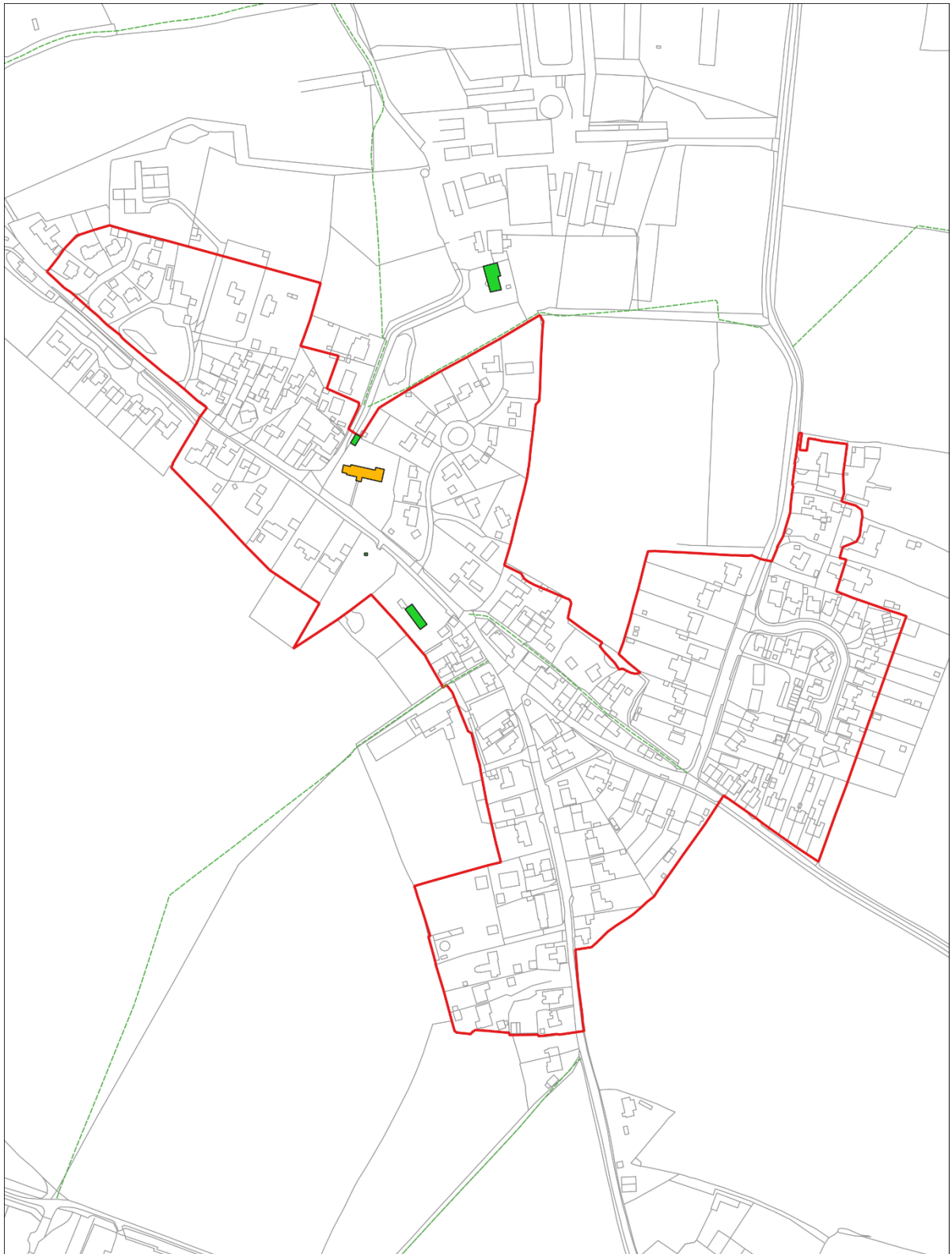
SCALE :
1:4000



Oakley
Babergh and Mid Suffolk District Councils



Occold



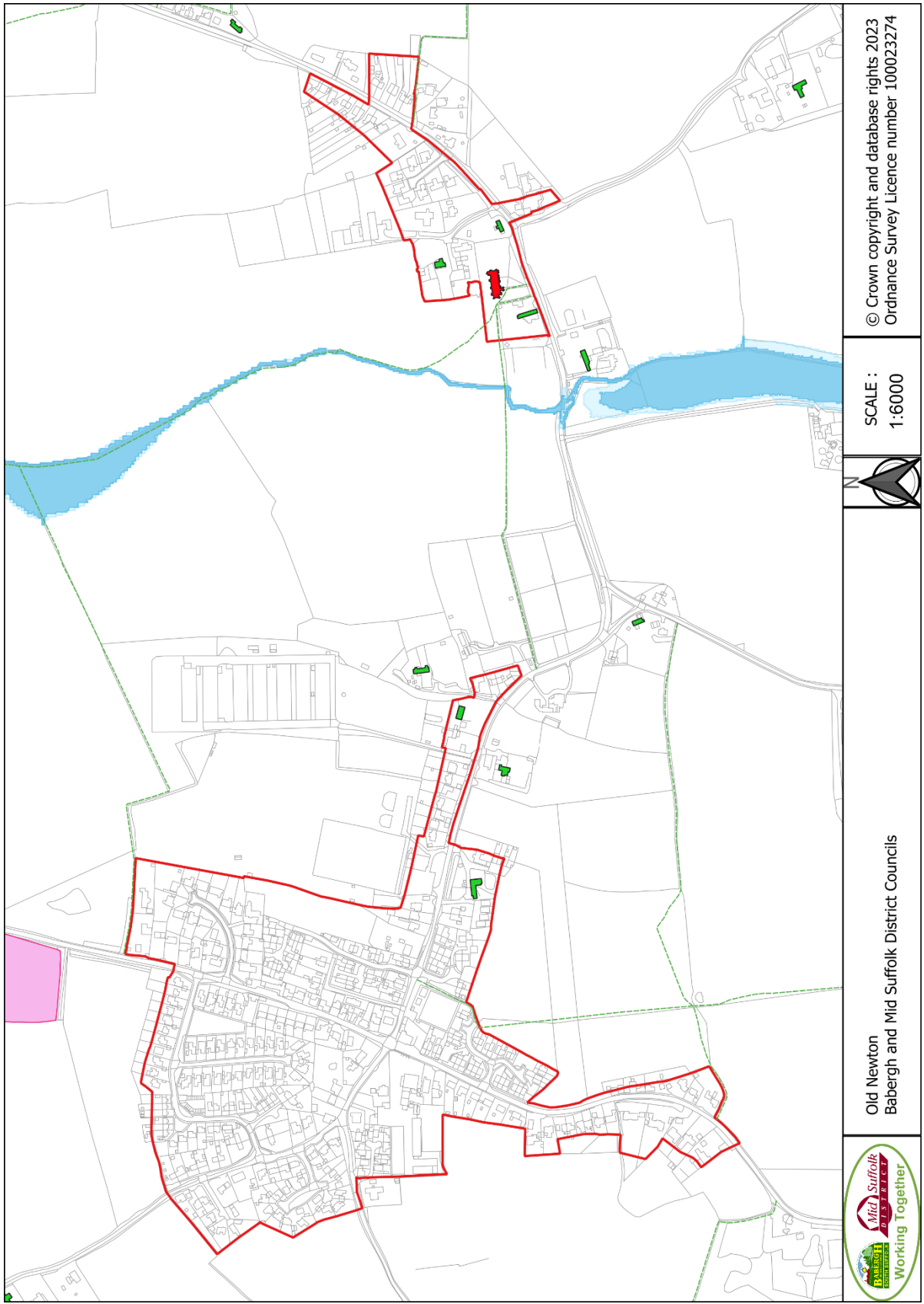
Occold
Babergh and Mid Suffolk District Councils



SCALE :
1:3000


© Crown copyright and
database rights 2023
Ordnance Survey Licence
number 100023274

Old Newton



© Crown copyright and database rights 2023
Ordnance Survey Licence number 100023274

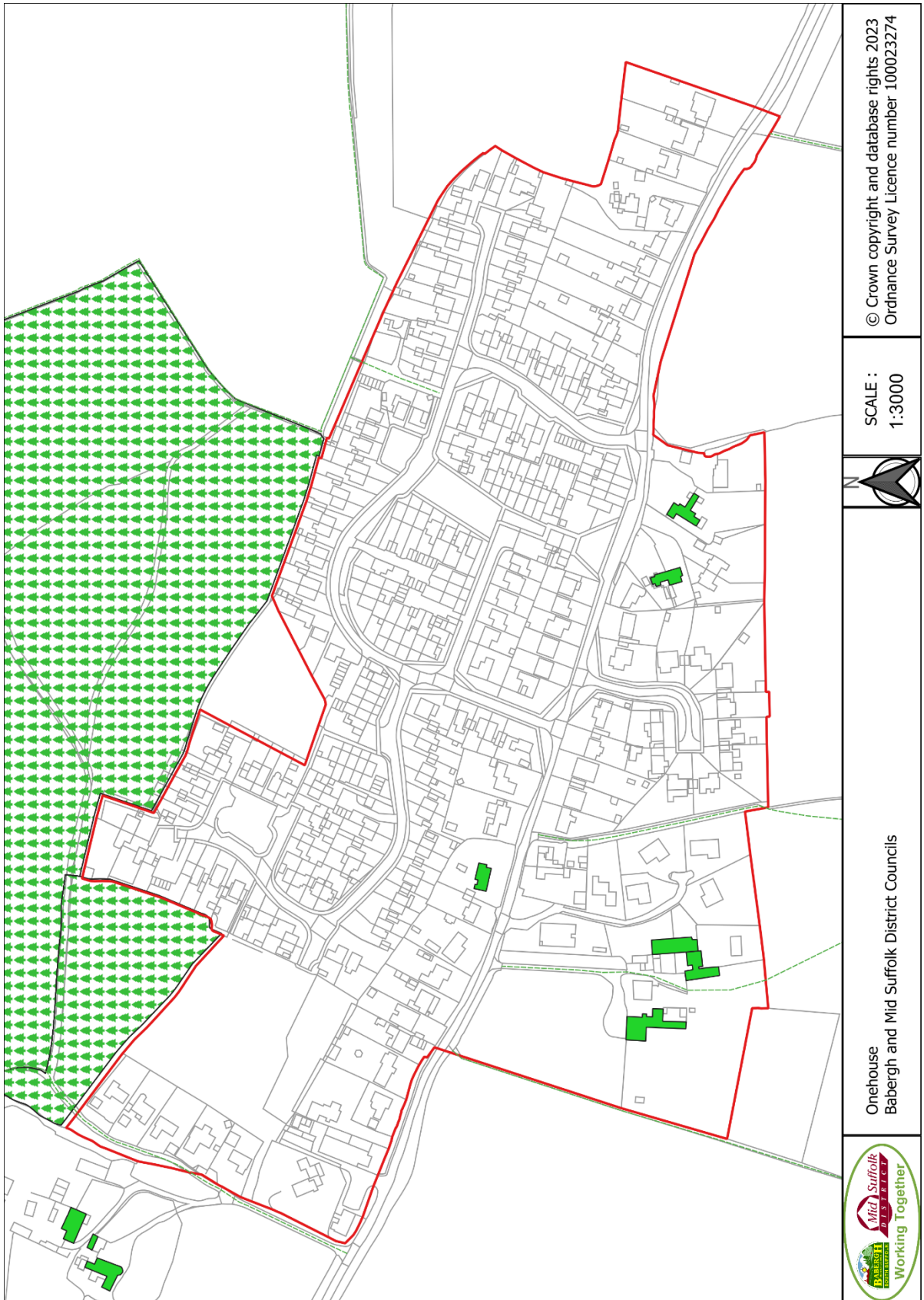
SCALE :
1:6000



Old Newton
Babergh and Mid Suffolk District Councils



Onehouse



© Crown copyright and database rights 2023
Ordnance Survey Licence number 100023274

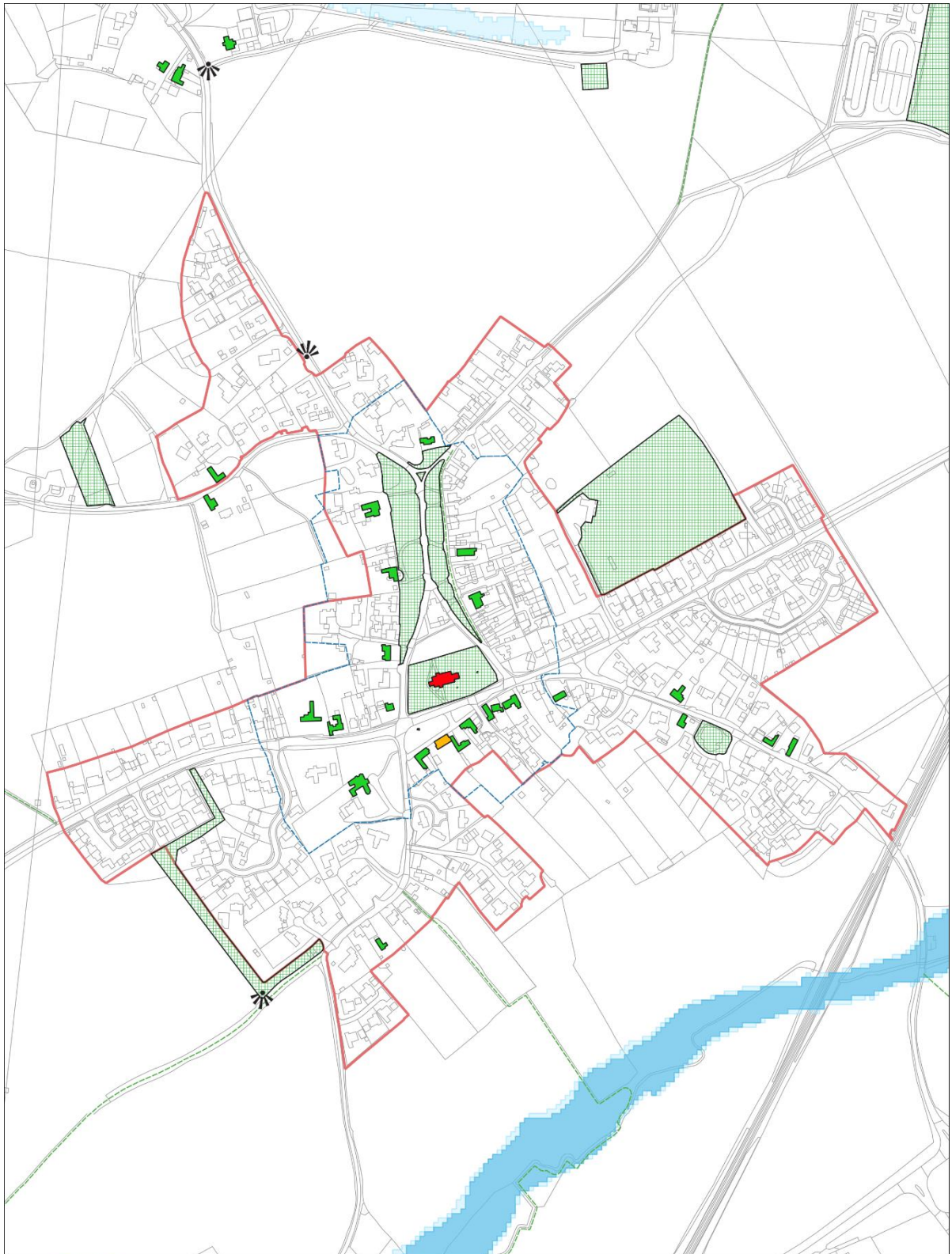
SCALE :
1:3000



Onehouse
Babergh and Mid Suffolk District Councils



Palgrave



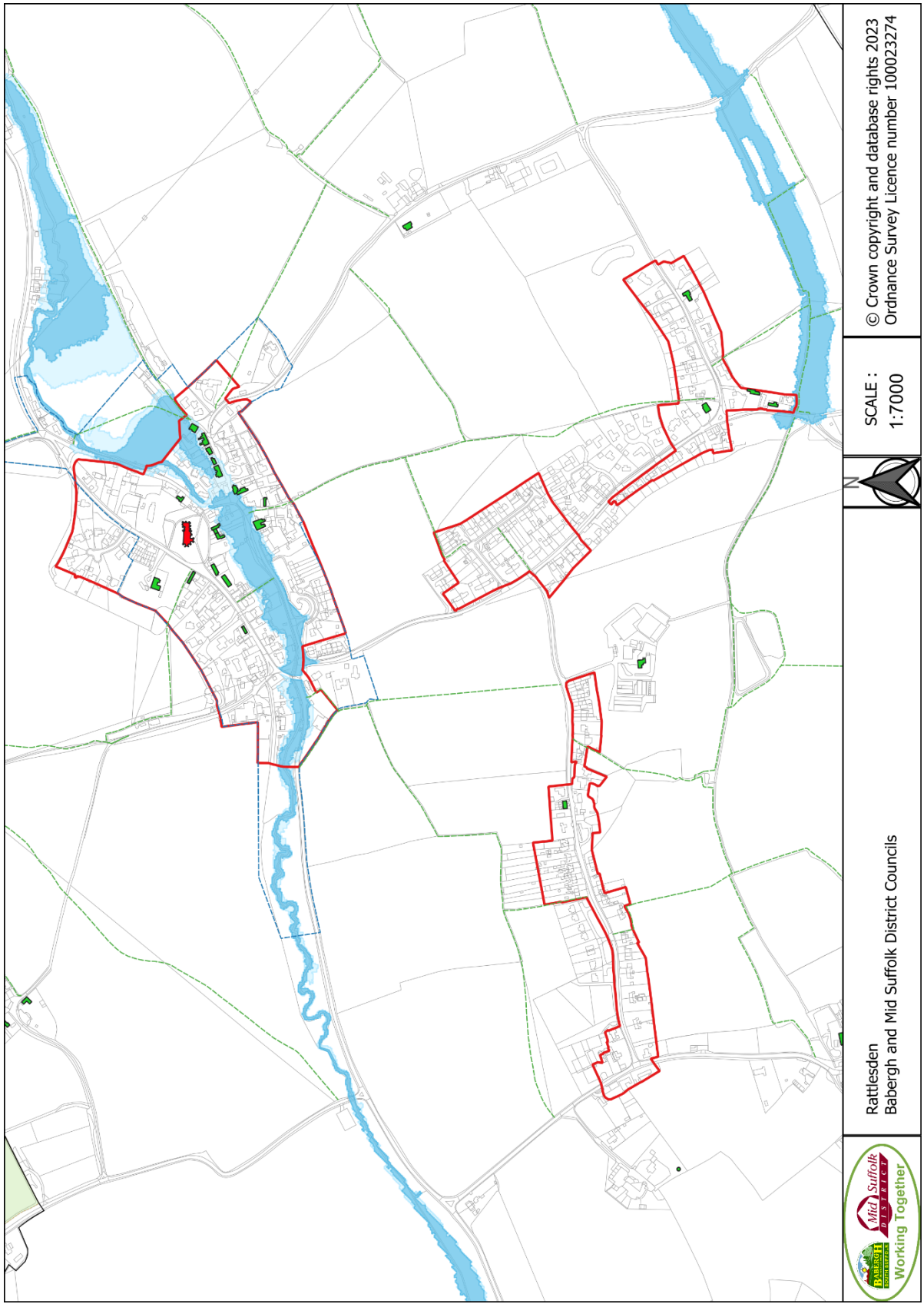
Palgrave
Babergh and Mid Suffolk District Councils



SCALE :
1:5000

© Crown copyright and
database rights 2023
Ordnance Survey Licence
number 100023274

Rattlesden



© Crown copyright and database rights 2023
Ordnance Survey Licence number 100023274

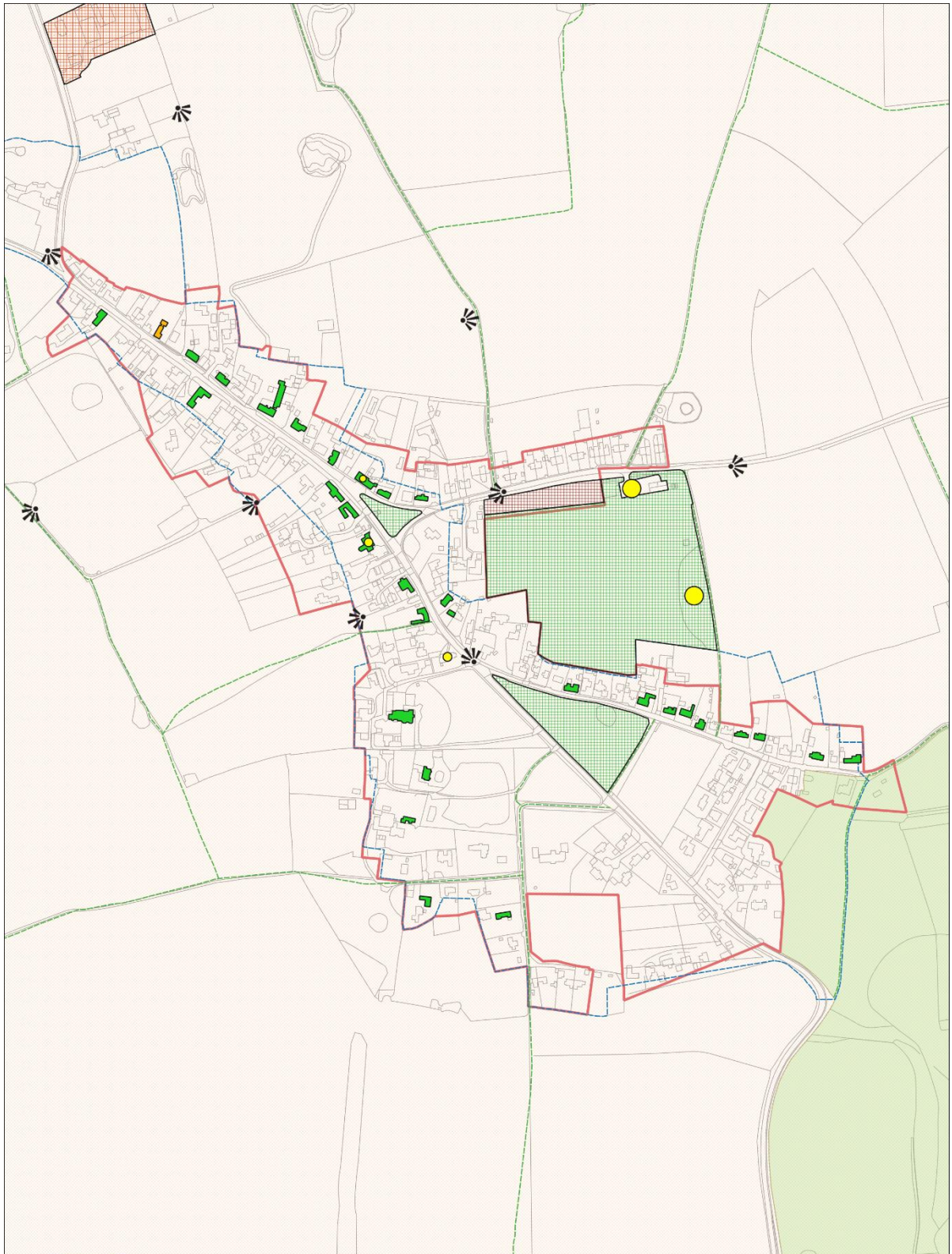
SCALE :
1:7000



Rattlesden
Babergh and Mid Suffolk District Councils



Redgrave



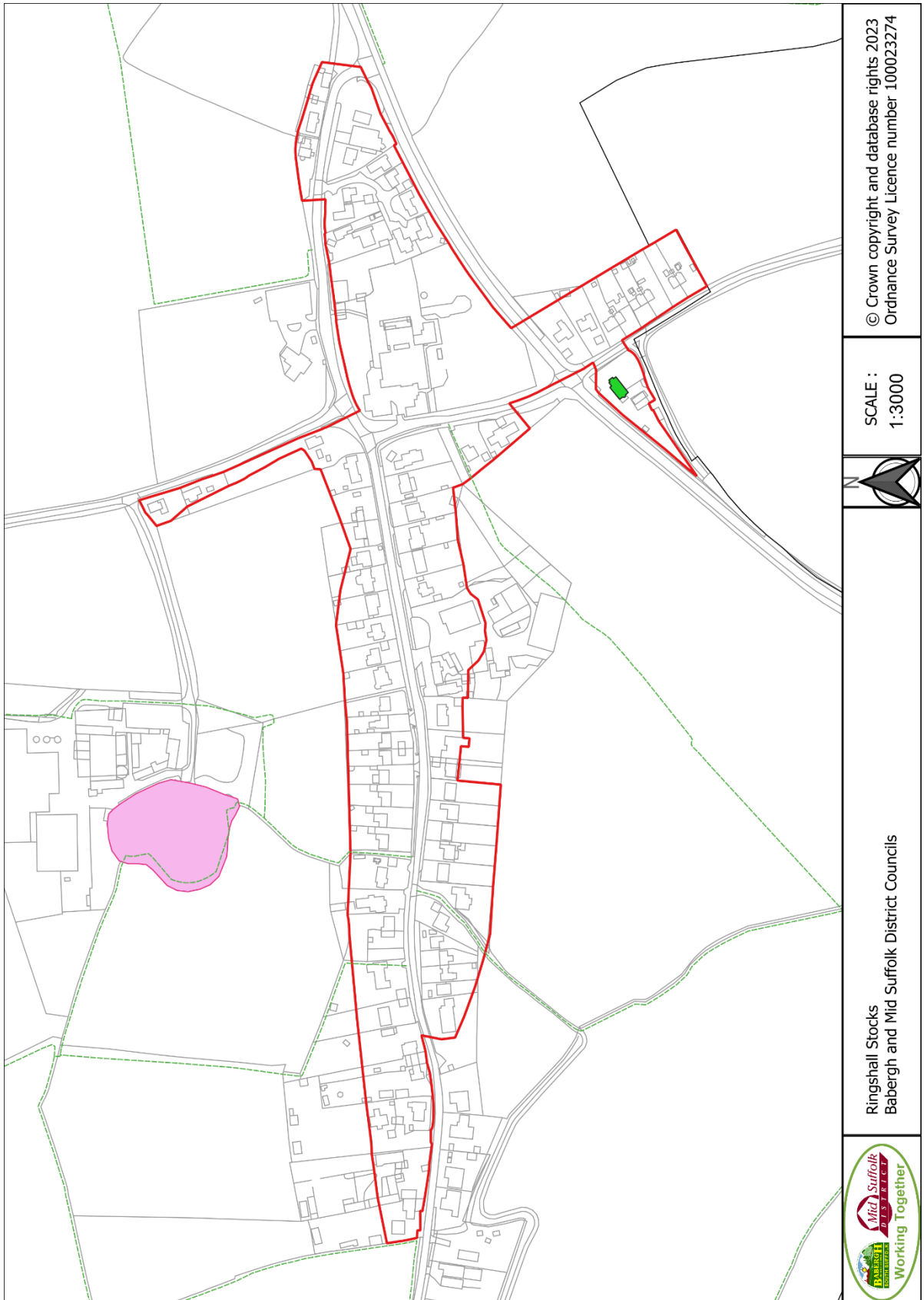
Redgrave
Babergh and Mid Suffolk District Councils



SCALE :
1:5000

© Crown copyright and
database rights 2023
Ordnance Survey Licence
number 100023274

Ringshall Stocks



© Crown copyright and database rights 2023
Ordnance Survey Licence number 100023274

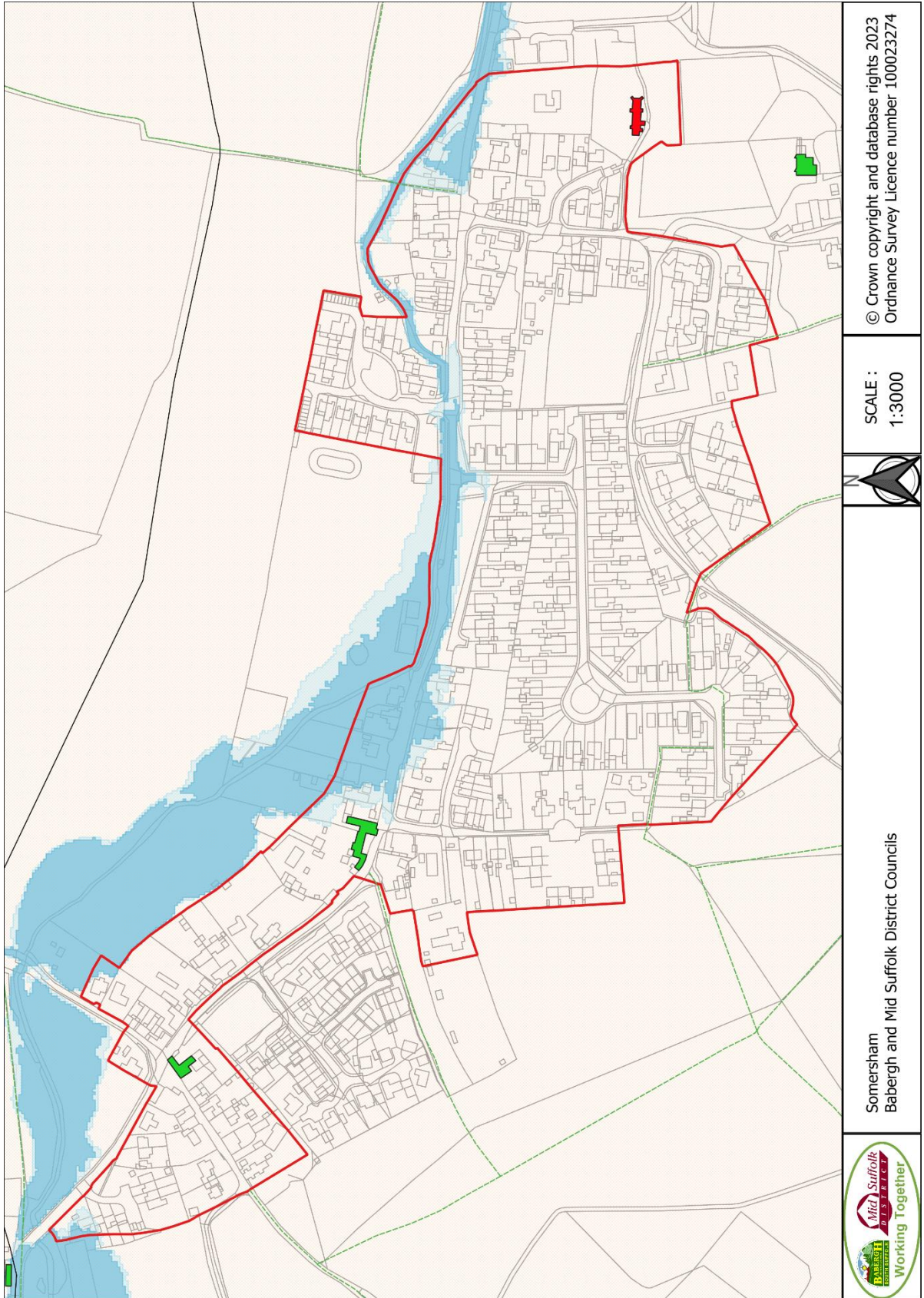
SCALE :
1:3000



Ringshall Stocks
Babergh and Mid Suffolk District Councils



Somersham



© Crown copyright and database rights 2023
Ordnance Survey Licence number 100023274

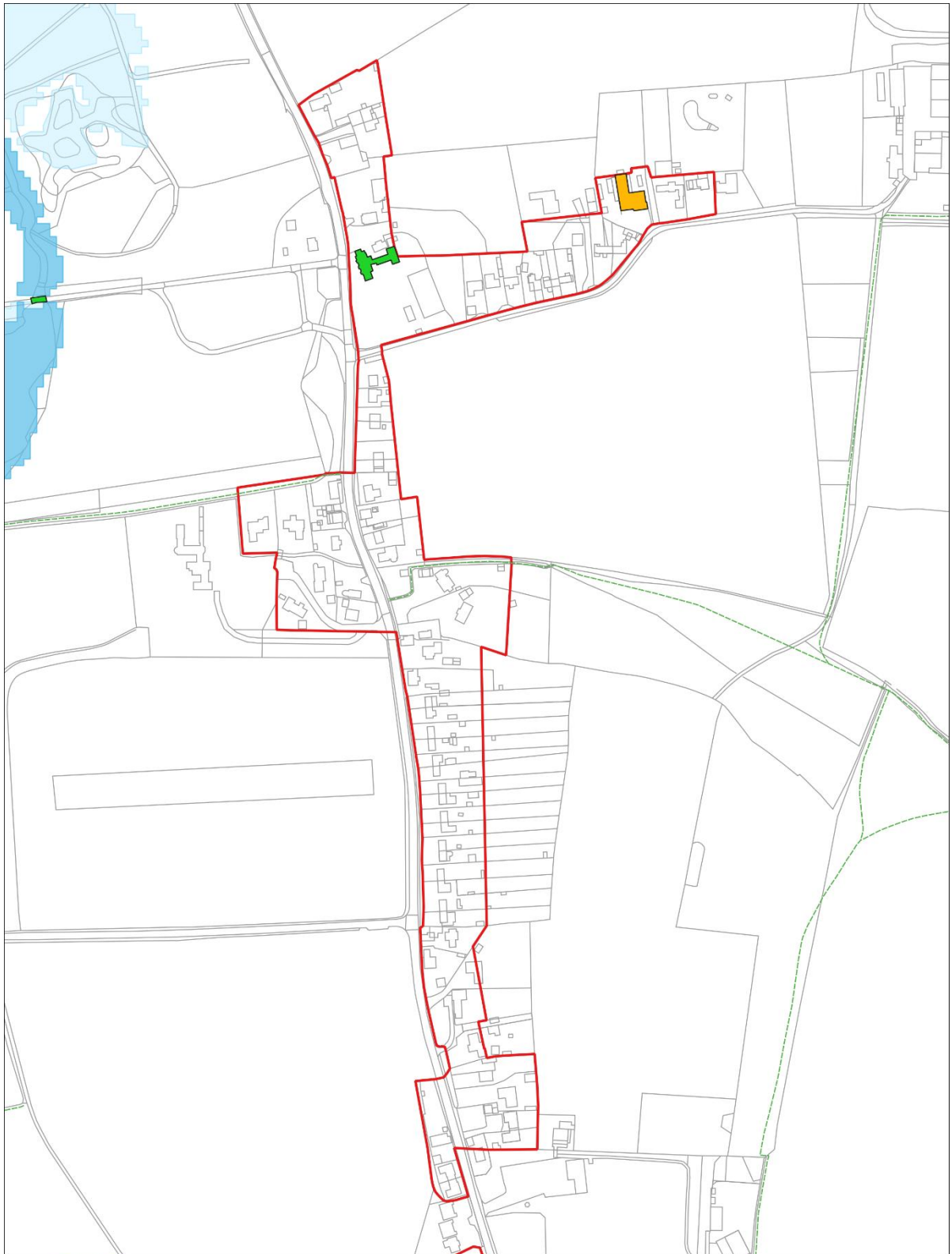
SCALE :
1:3000



Somersham
Babergh and Mid Suffolk District Councils



Stanton Street



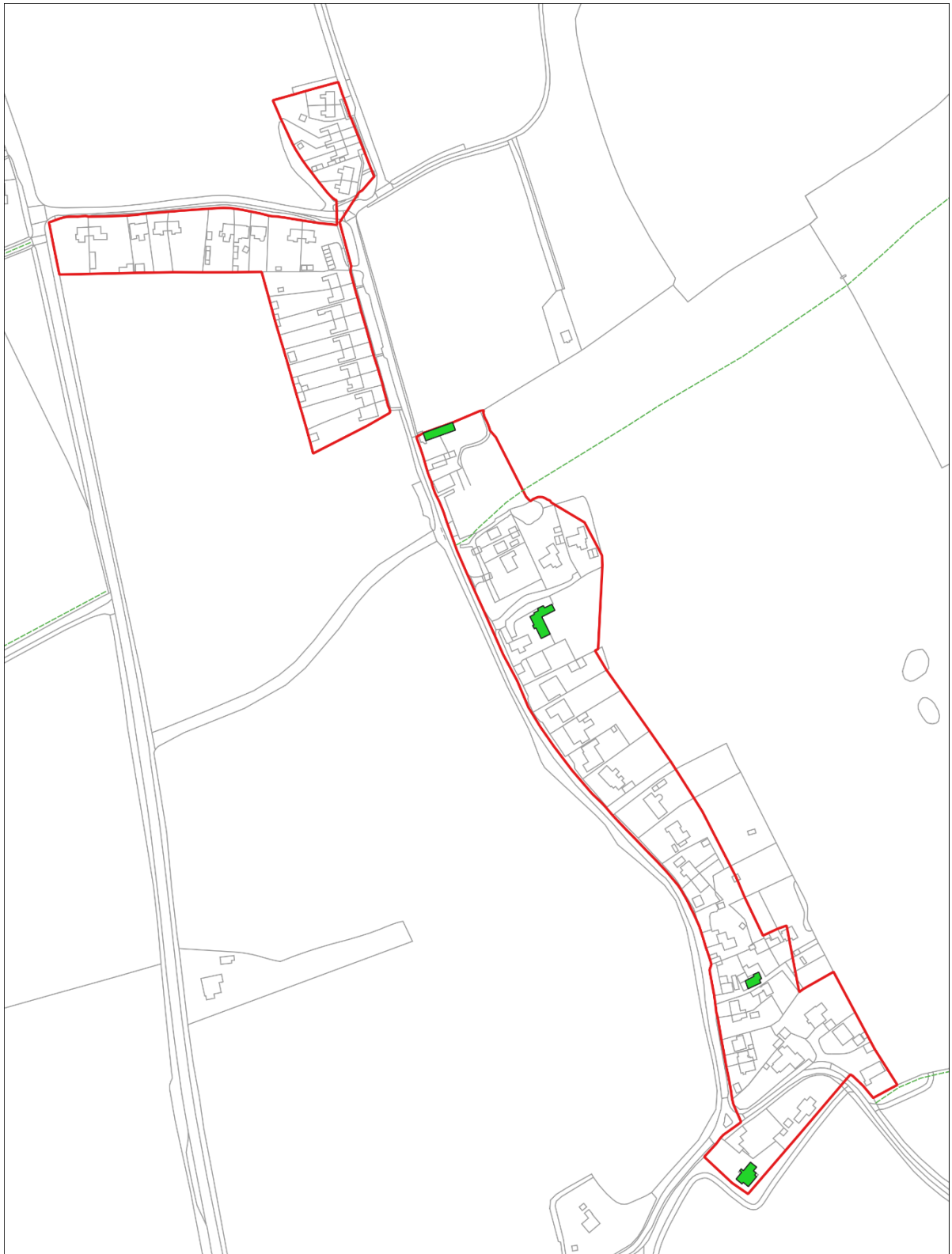
Stanton Street
Babergh and Mid Suffolk District Councils



SCALE :
1:3000

© Crown copyright and
database rights 2023
Ordnance Survey Licence
number 100023274

Stoke Ash



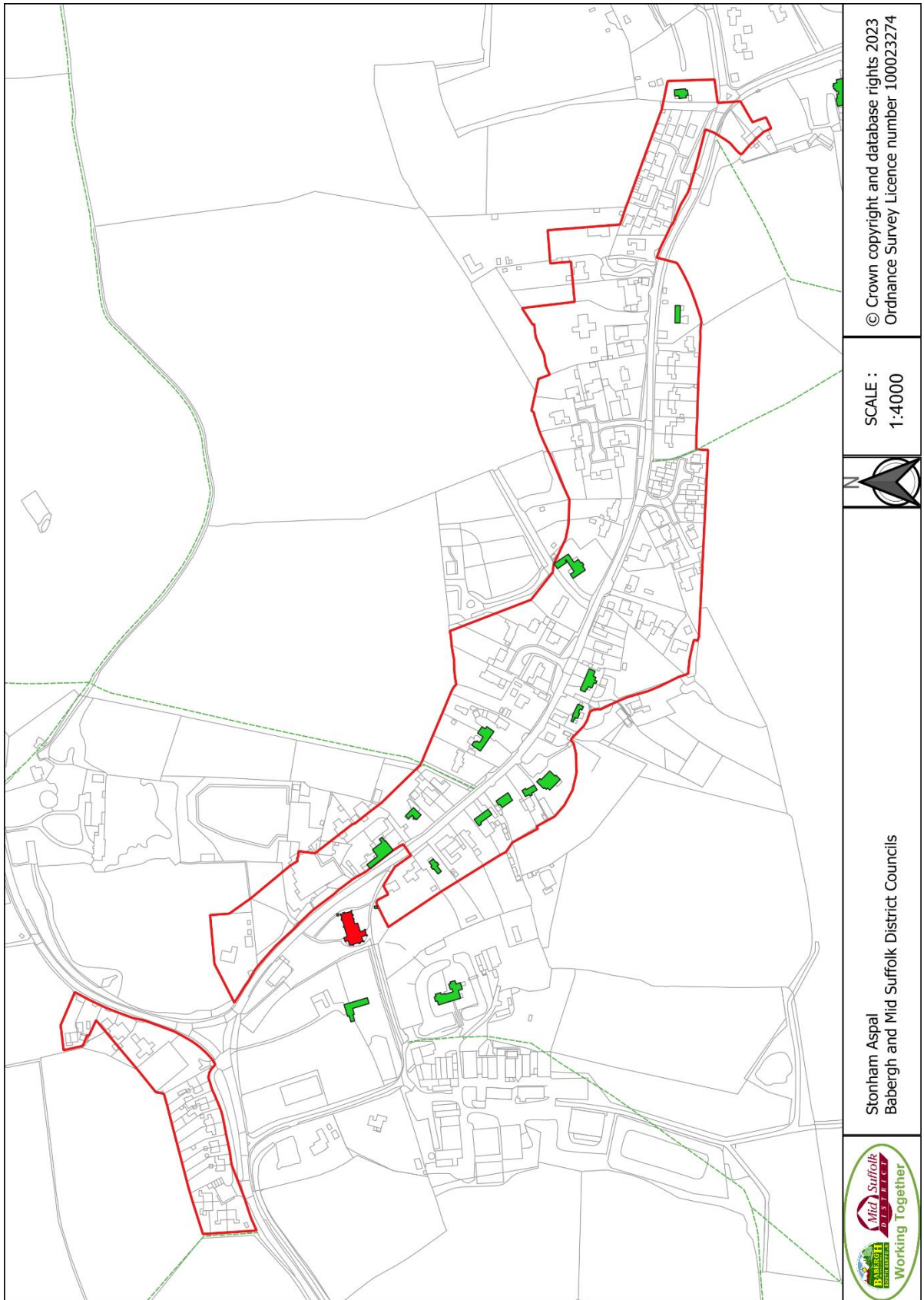
Stoke Ash
Babergh and Mid Suffolk District Councils



SCALE :
1:3000

© Crown copyright and
database rights 2023
Ordnance Survey Licence
number 100023274

Stonham Aspal



© Crown copyright and database rights 2023
Ordnance Survey Licence number 100023274

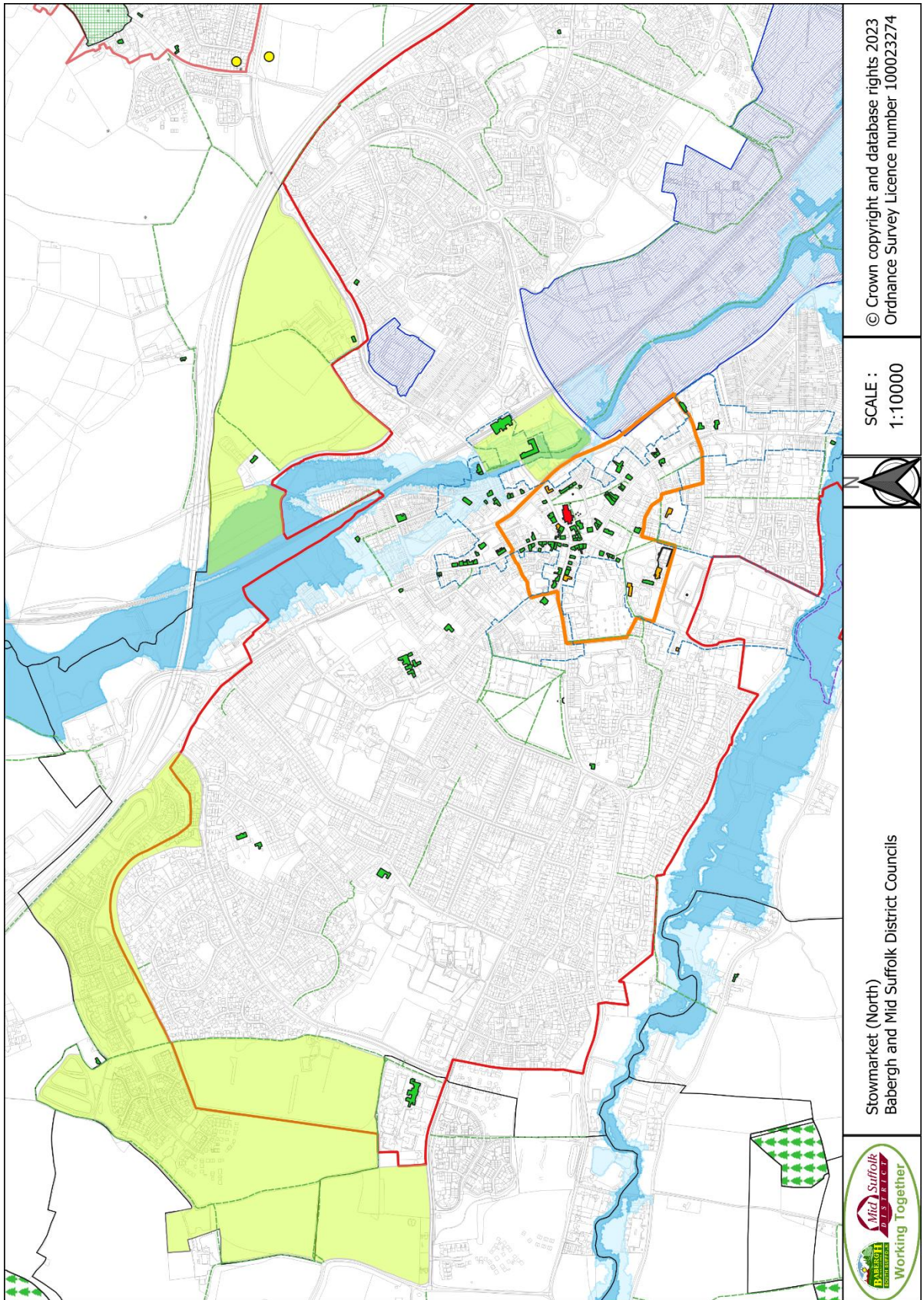
SCALE :
1:4000



Stonham Aspal
Babergh and Mid Suffolk District Councils



Stowmarket (North)



© Crown copyright and database rights 2023
Ordnance Survey Licence number 100023274

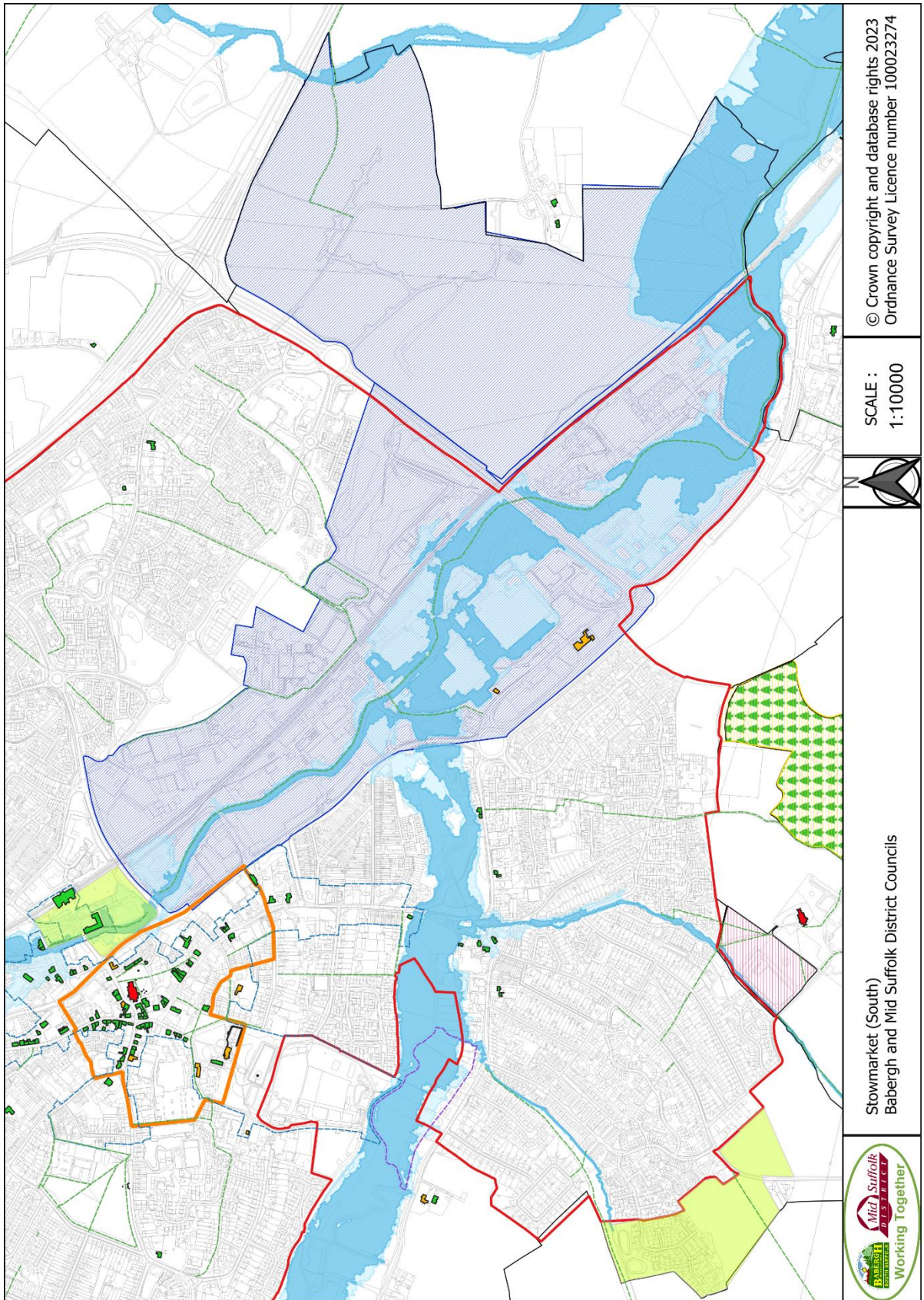
SCALE :
1:10000



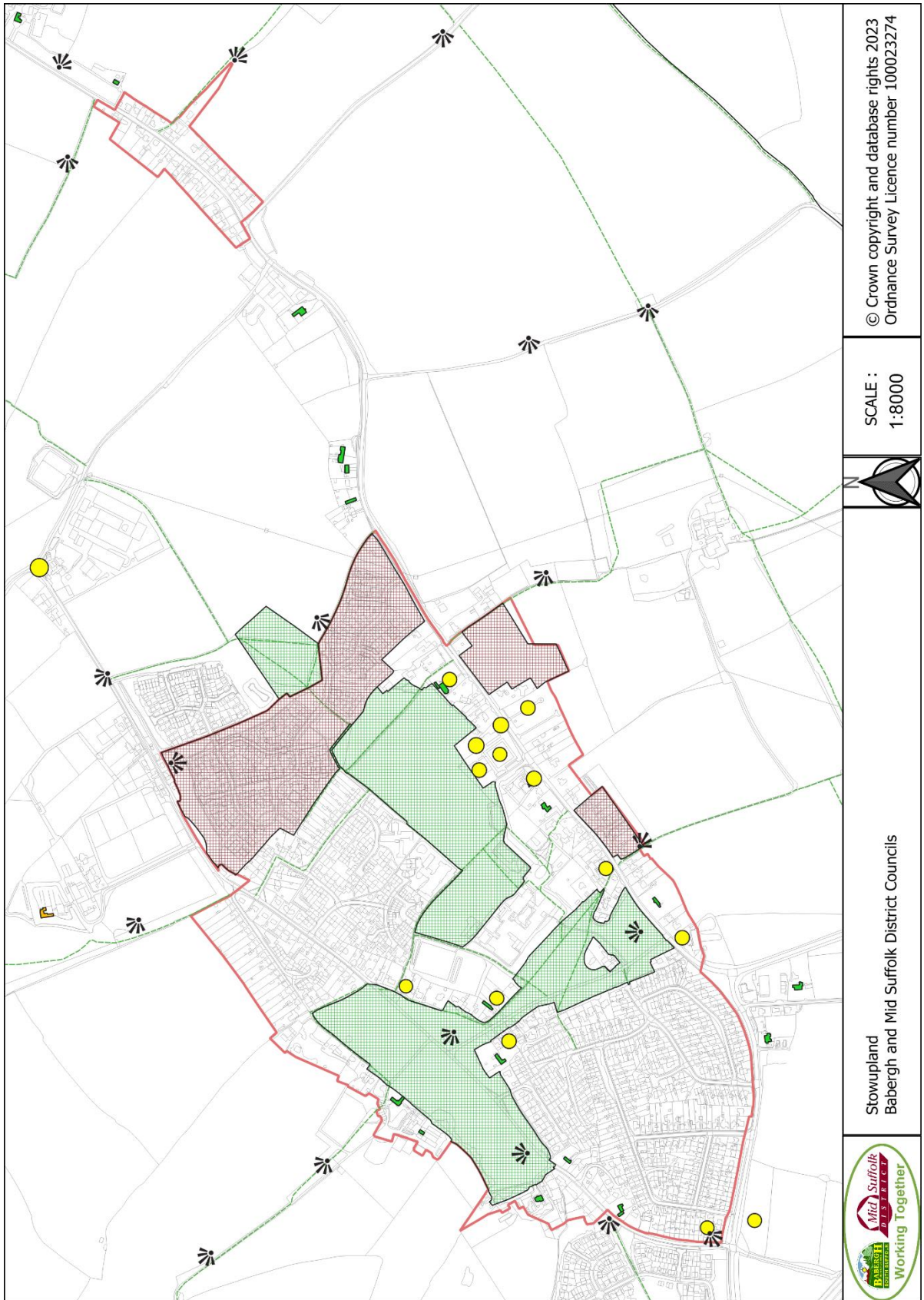
Stowmarket (North)
Babergh and Mid Suffolk District Councils



Stowmarket (South)




Stowupland



© Crown copyright and database rights 2023
Ordnance Survey Licence number 100023274

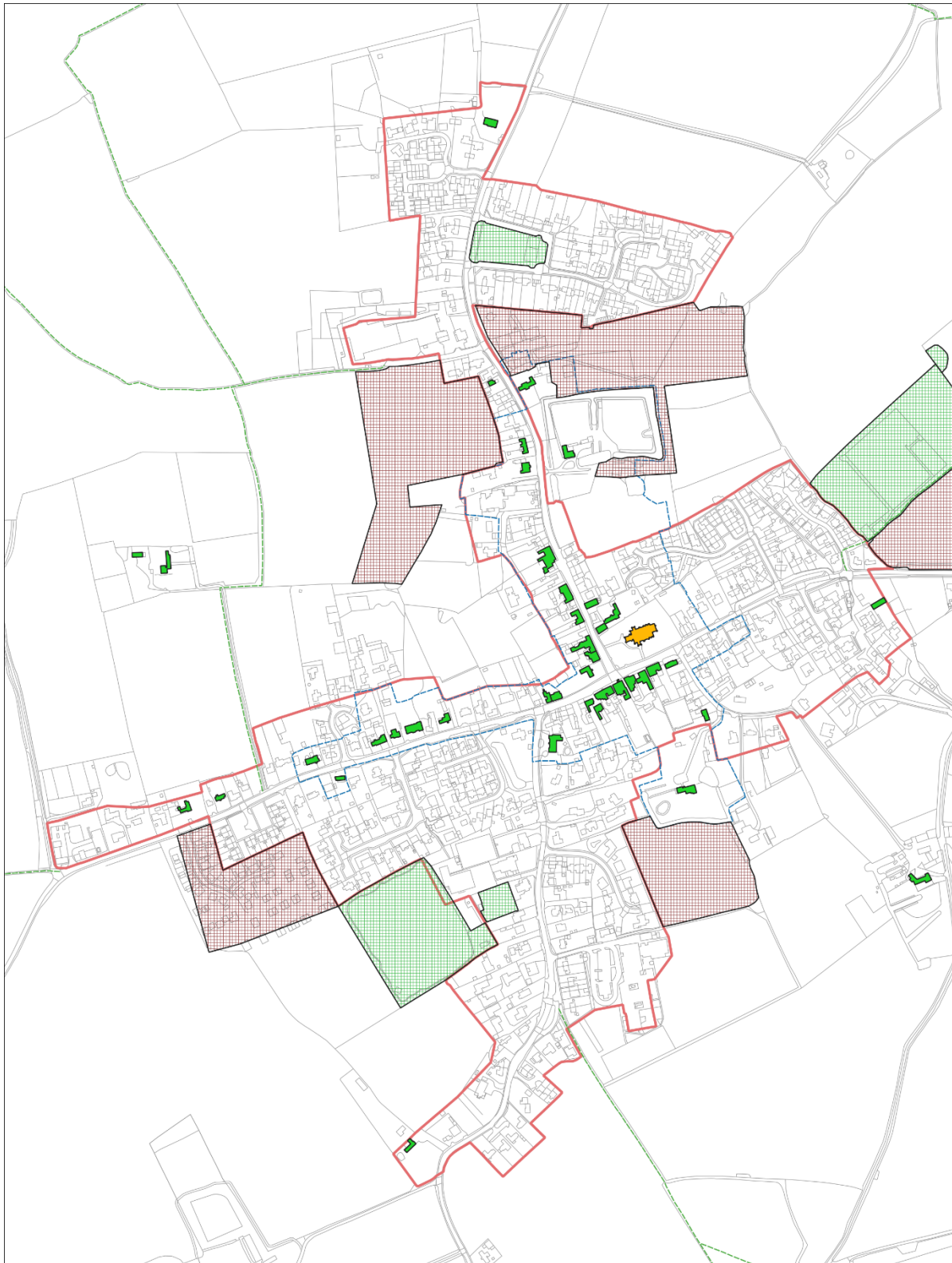
SCALE :
1:8000



Stowupland
Babergh and Mid Suffolk District Councils



Stradbroke



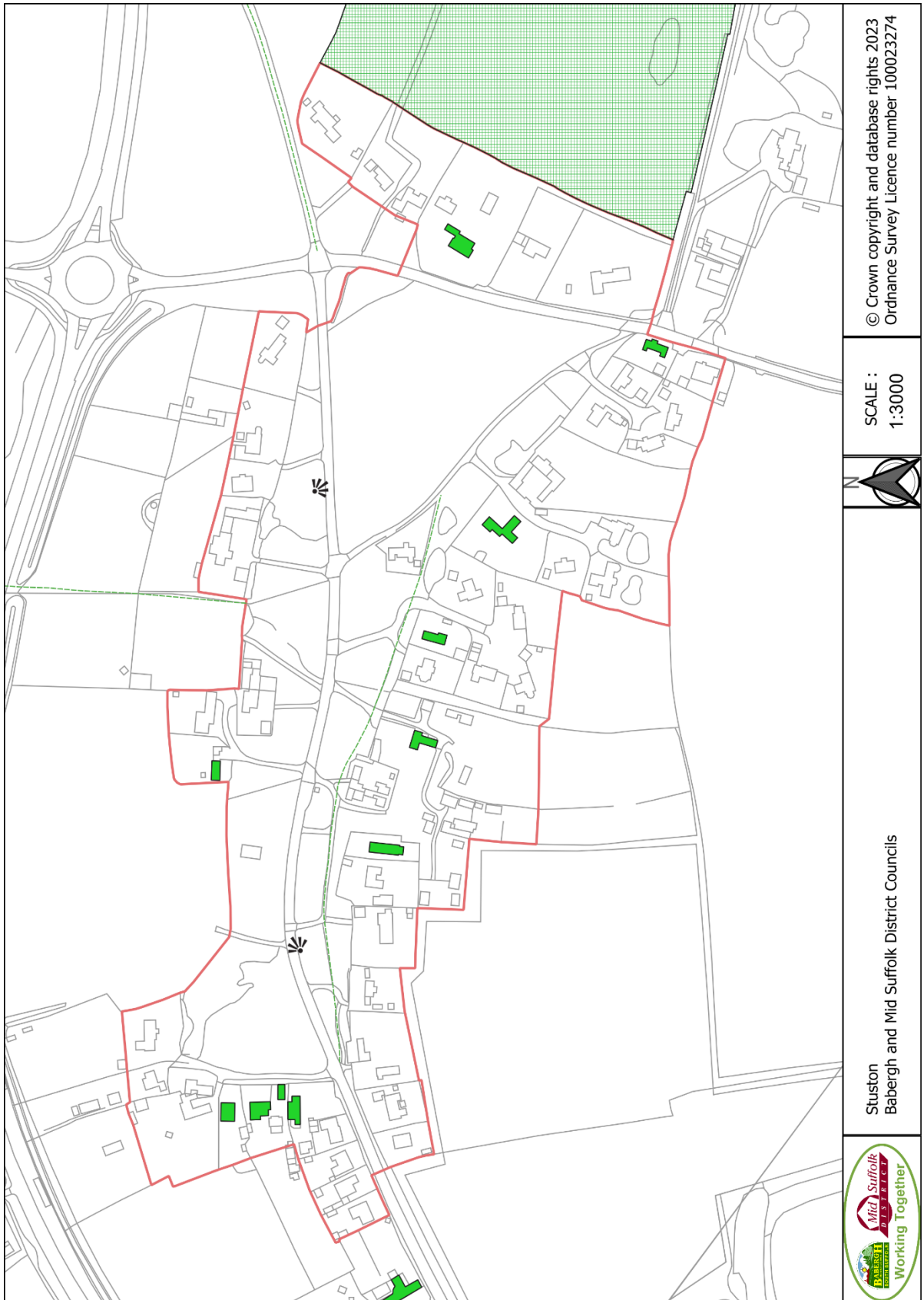
Stradbroke
Babergh and Mid Suffolk District Councils



SCALE :
1:6000

© Crown copyright and
database rights 2023
Ordnance Survey Licence
number 100023274

Stuston



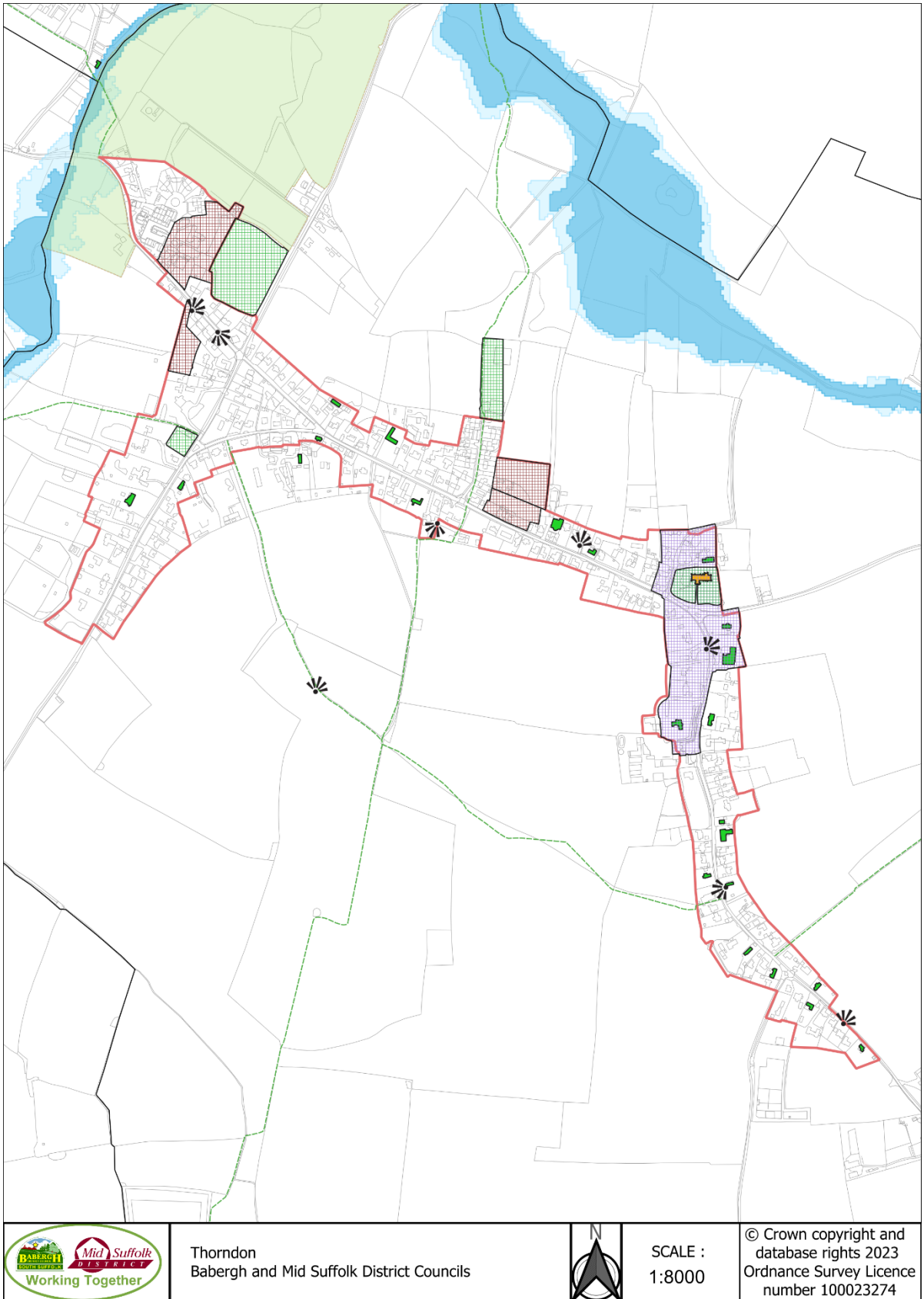
© Crown copyright and database rights 2023
Ordnance Survey Licence number 100023274

SCALE :
1:3000

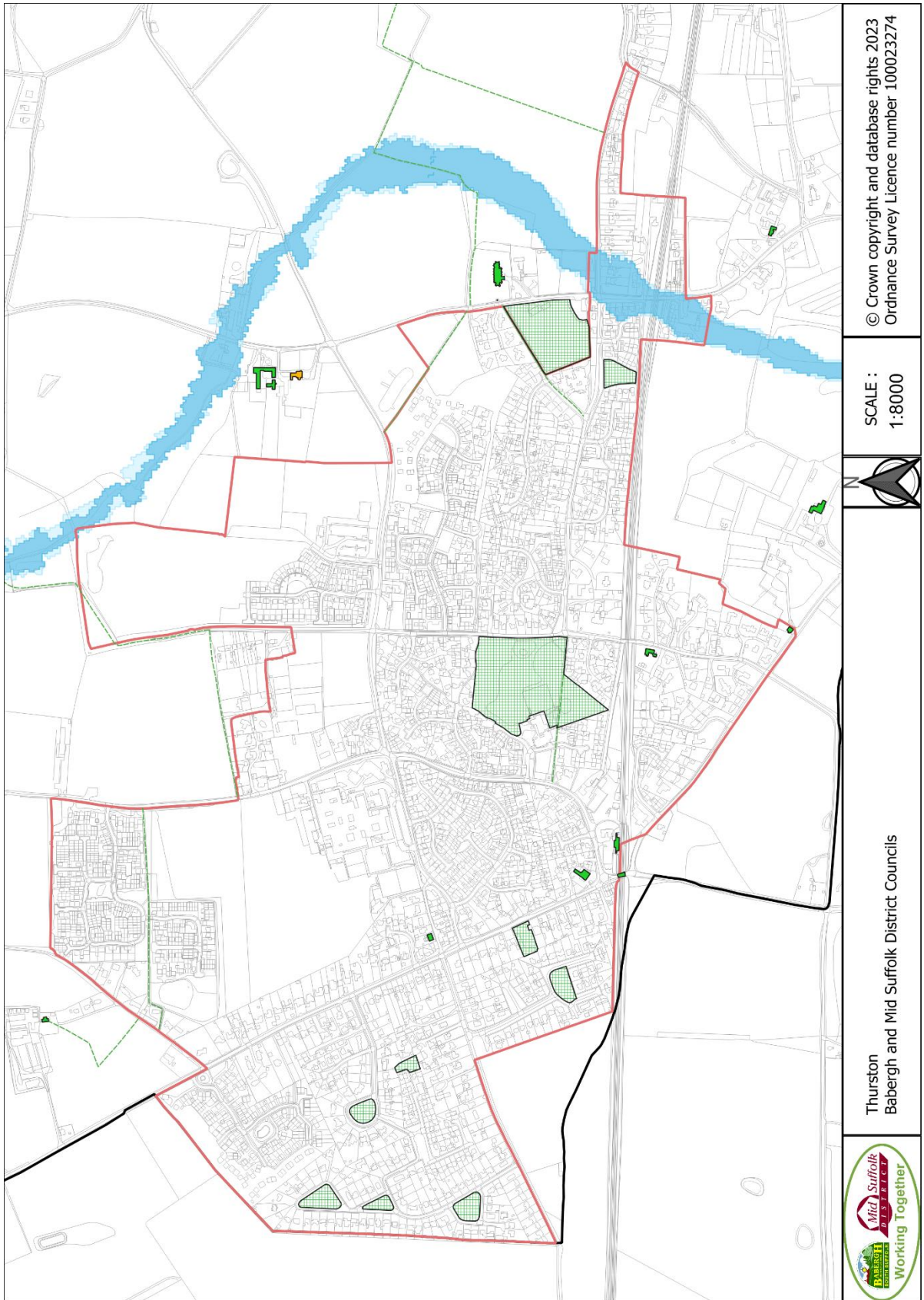
Stuston
Babergh and Mid Suffolk District Councils



Thorndon



Thurston



© Crown copyright and database rights 2023
Ordnance Survey Licence number 100023274

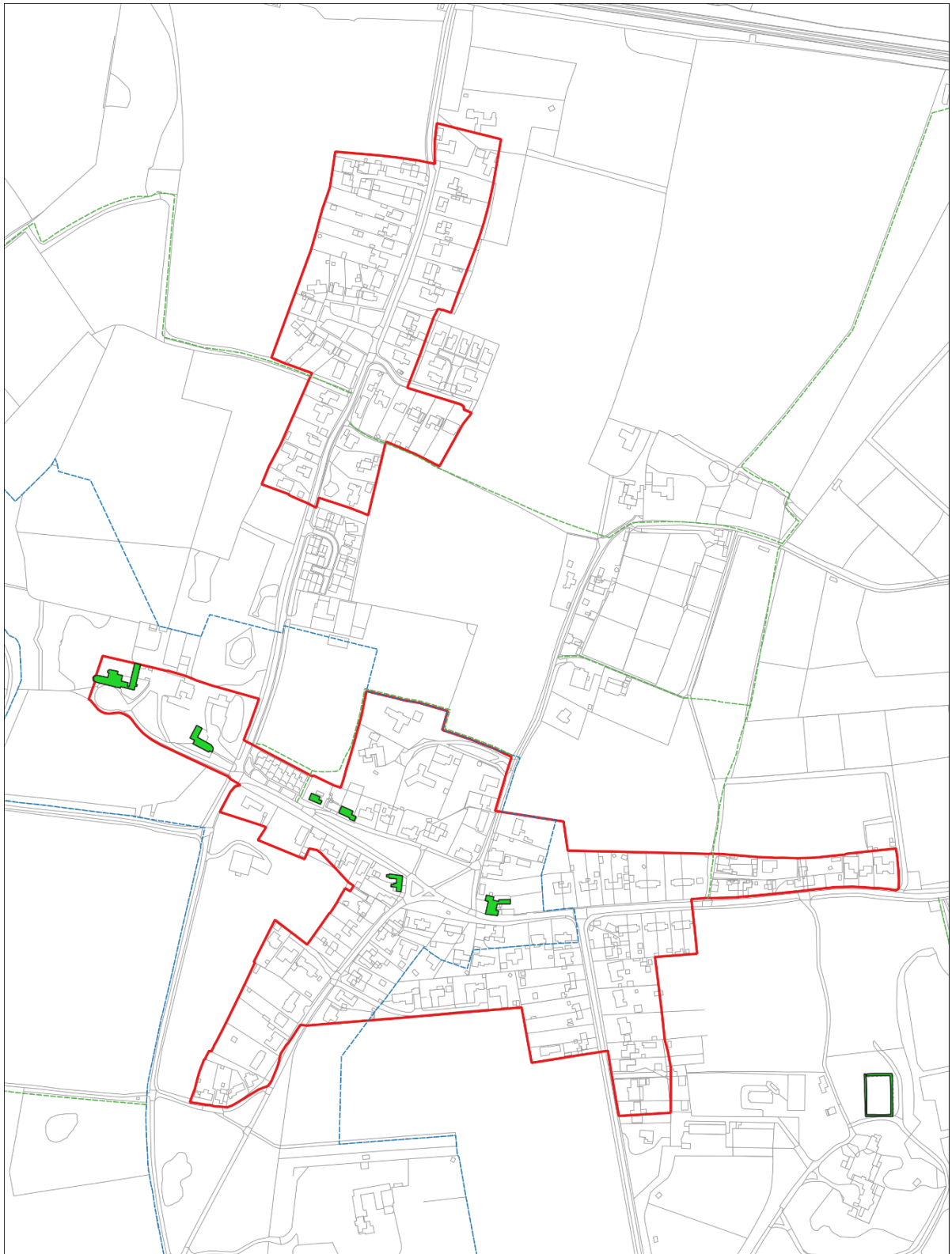
SCALE :
1:8000



Thurston
Babergh and Mid Suffolk District Councils



Tostock



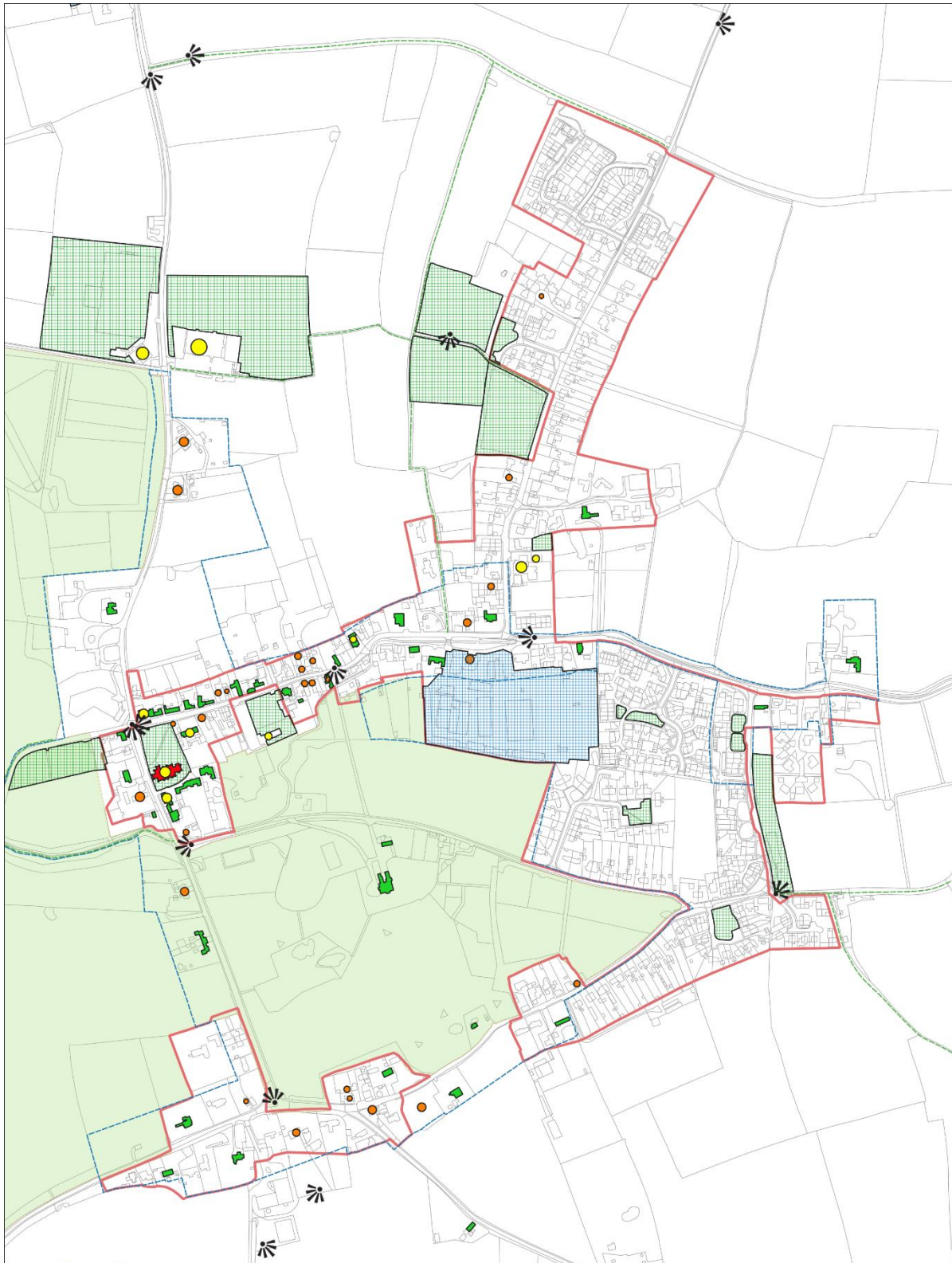
Tostock
Babergh and Mid Suffolk District Councils



SCALE :
1:5000

© Crown copyright and
database rights 2023
Ordnance Survey Licence
number 100023274

Walsham-le-Willows



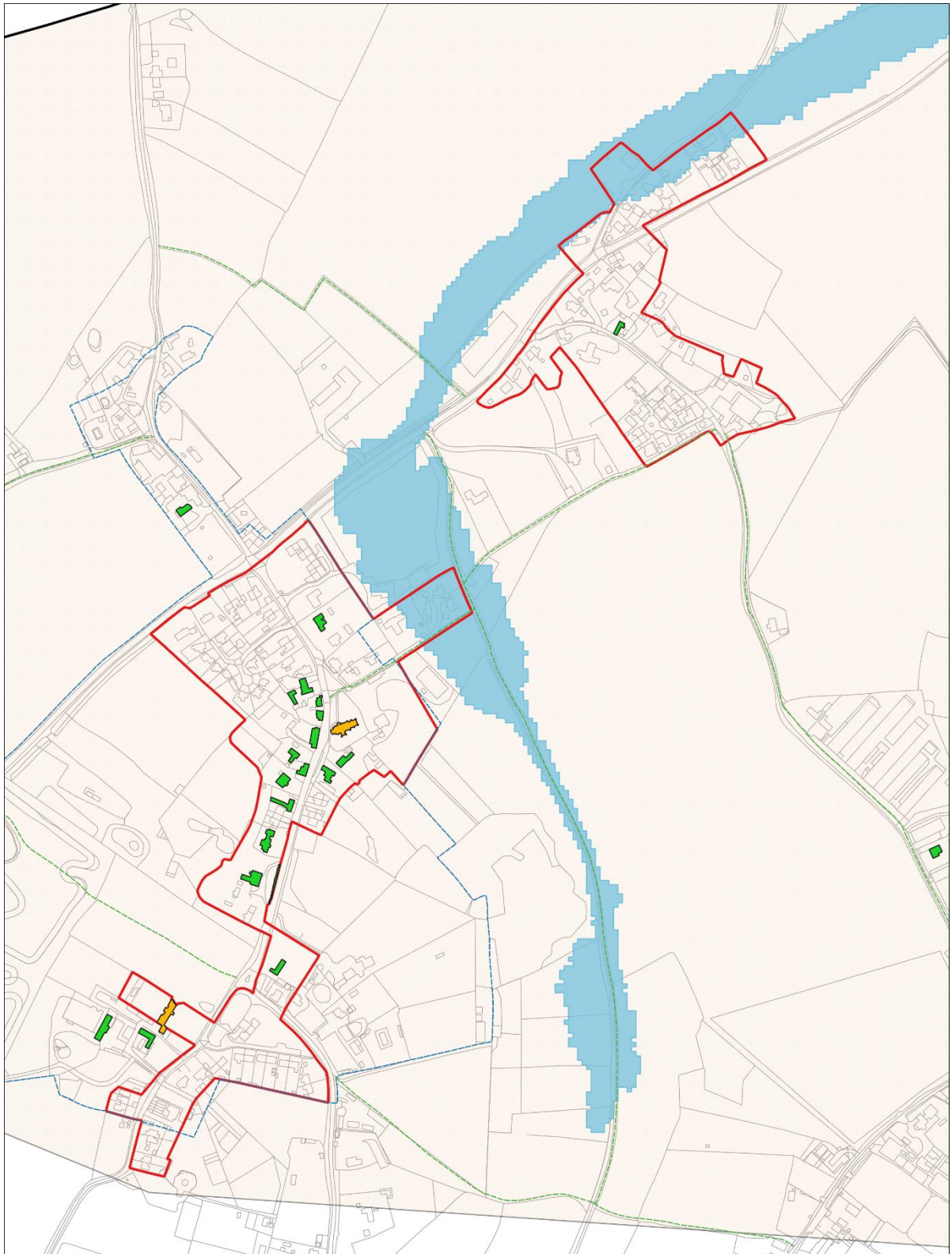
Walsham-le-Willows
Babergh and Mid Suffolk District Councils



SCALE :
1:6000

© Crown copyright and
database rights 2023
Ordnance Survey Licence
number 100023274

Wattisfield



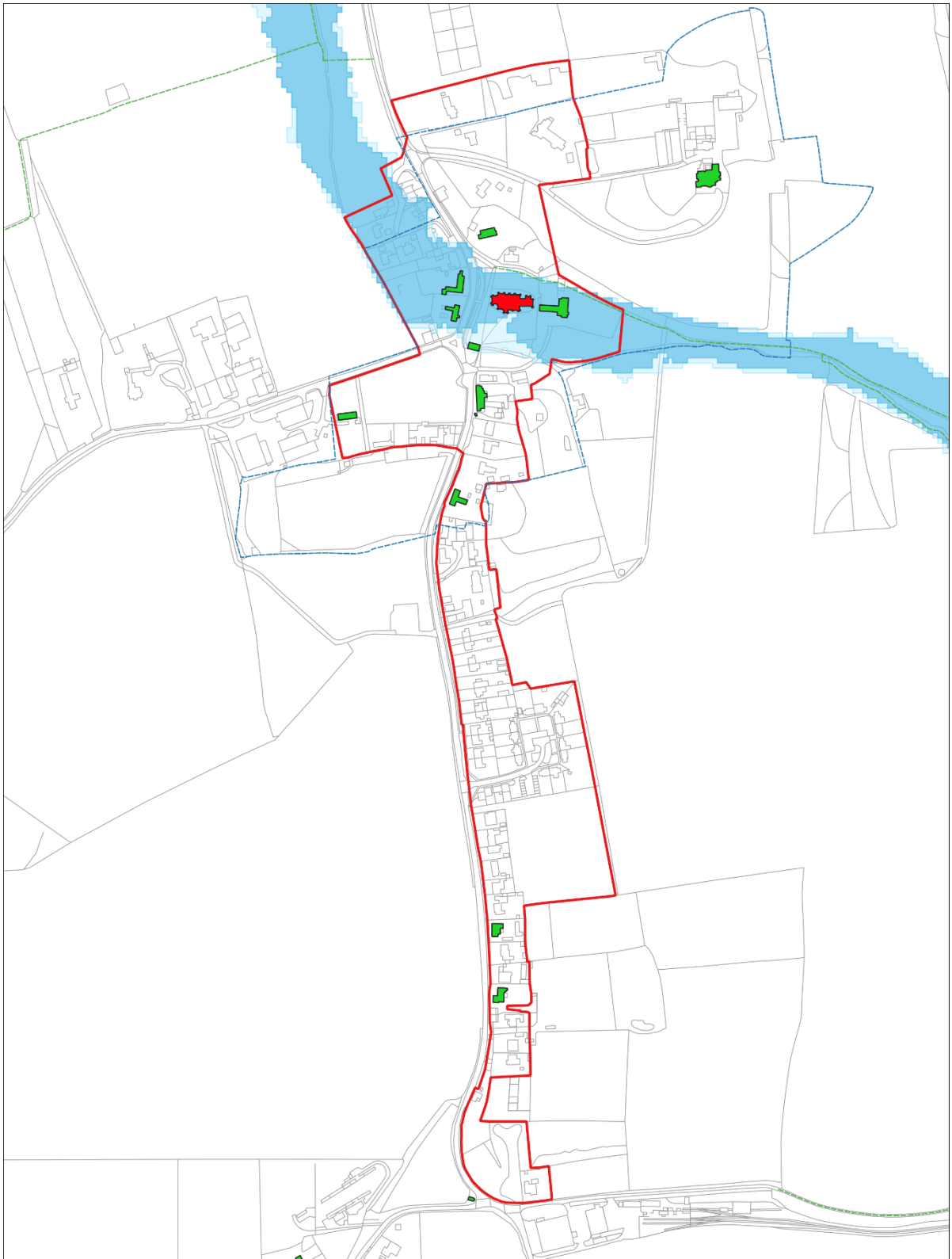
Wattisfield
Babergh and Mid Suffolk District Councils



SCALE :
1:5000

© Crown copyright and
database rights 2023
Ordnance Survey Licence
number 100023274

Wetheringsett



Wetheringsett
Babergh and Mid Suffolk District Councils



SCALE :
1:4000

© Crown copyright and
database rights 2023
Ordnance Survey Licence
number 100023274

Wilby



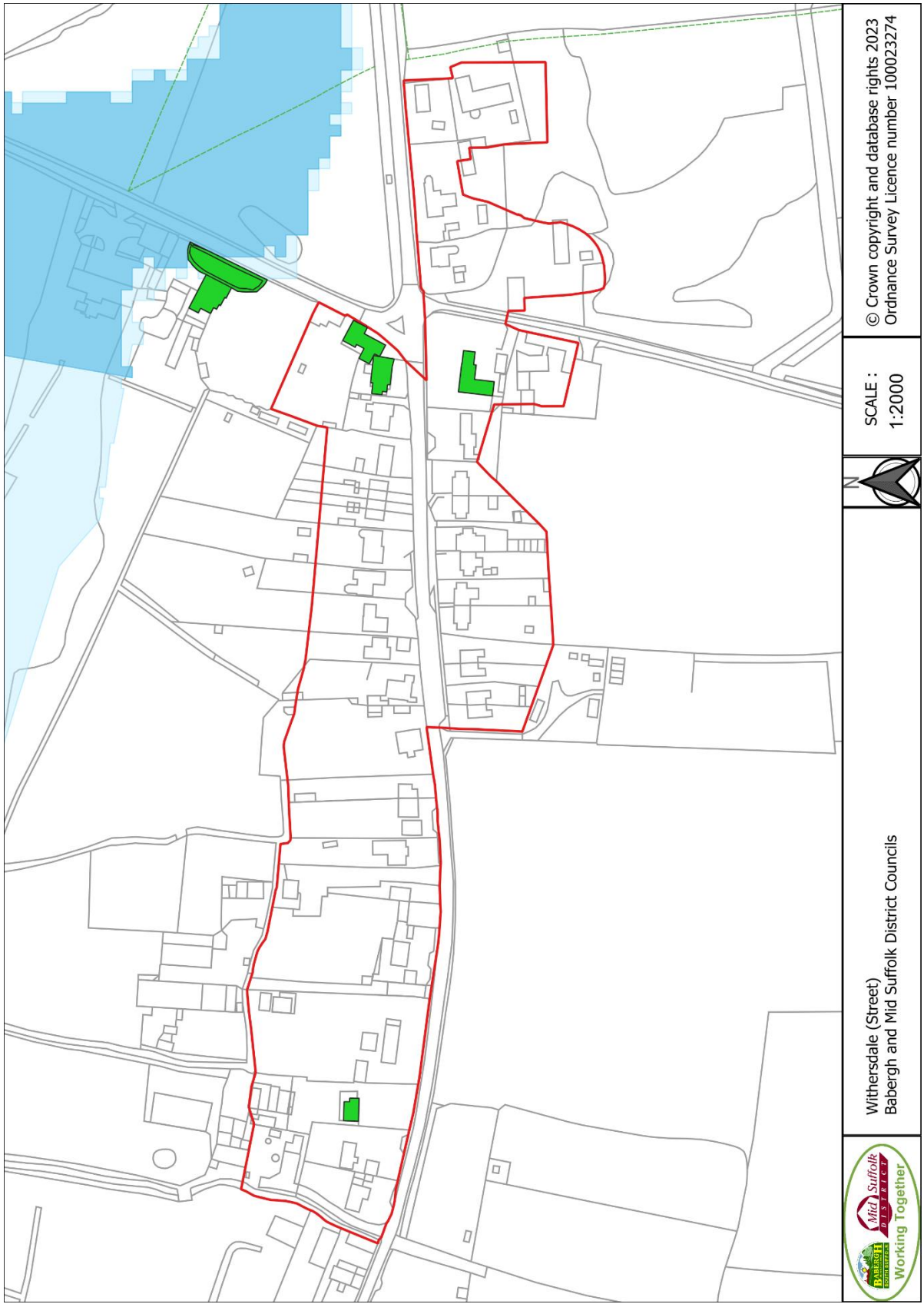
Wilby
Babergh and Mid Suffolk District Councils



SCALE :
1:2000

© Crown copyright and
database rights 2023
Ordnance Survey Licence
number 100023274

Withersdale Street



© Crown copyright and database rights 2023
Ordnance Survey Licence number 100023274

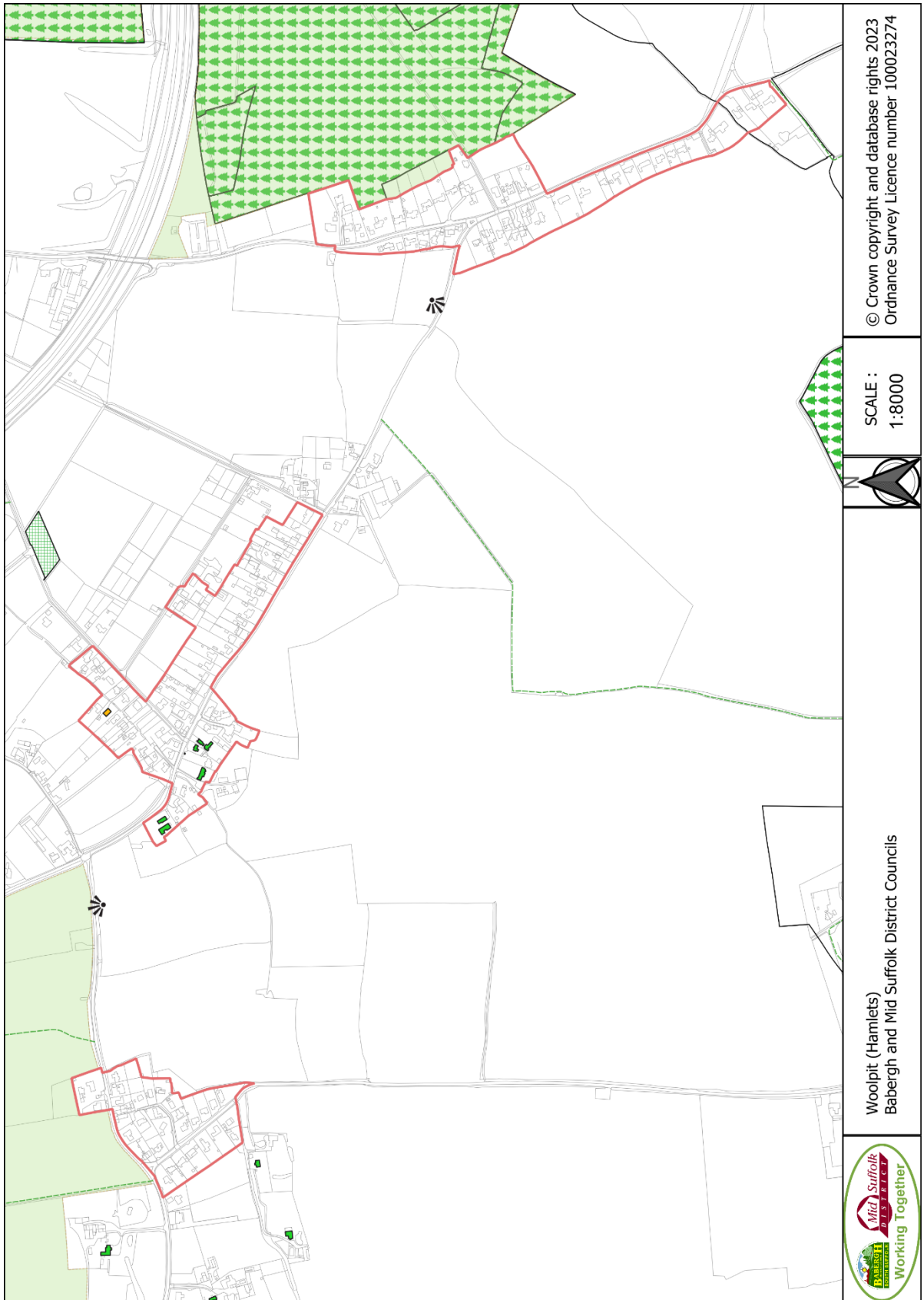
SCALE :
1:2000



Withersdale (Street)
Babergh and Mid Suffolk District Councils



Woolpit (Hamlets)



© Crown copyright and database rights 2023
Ordnance Survey Licence number 100023274

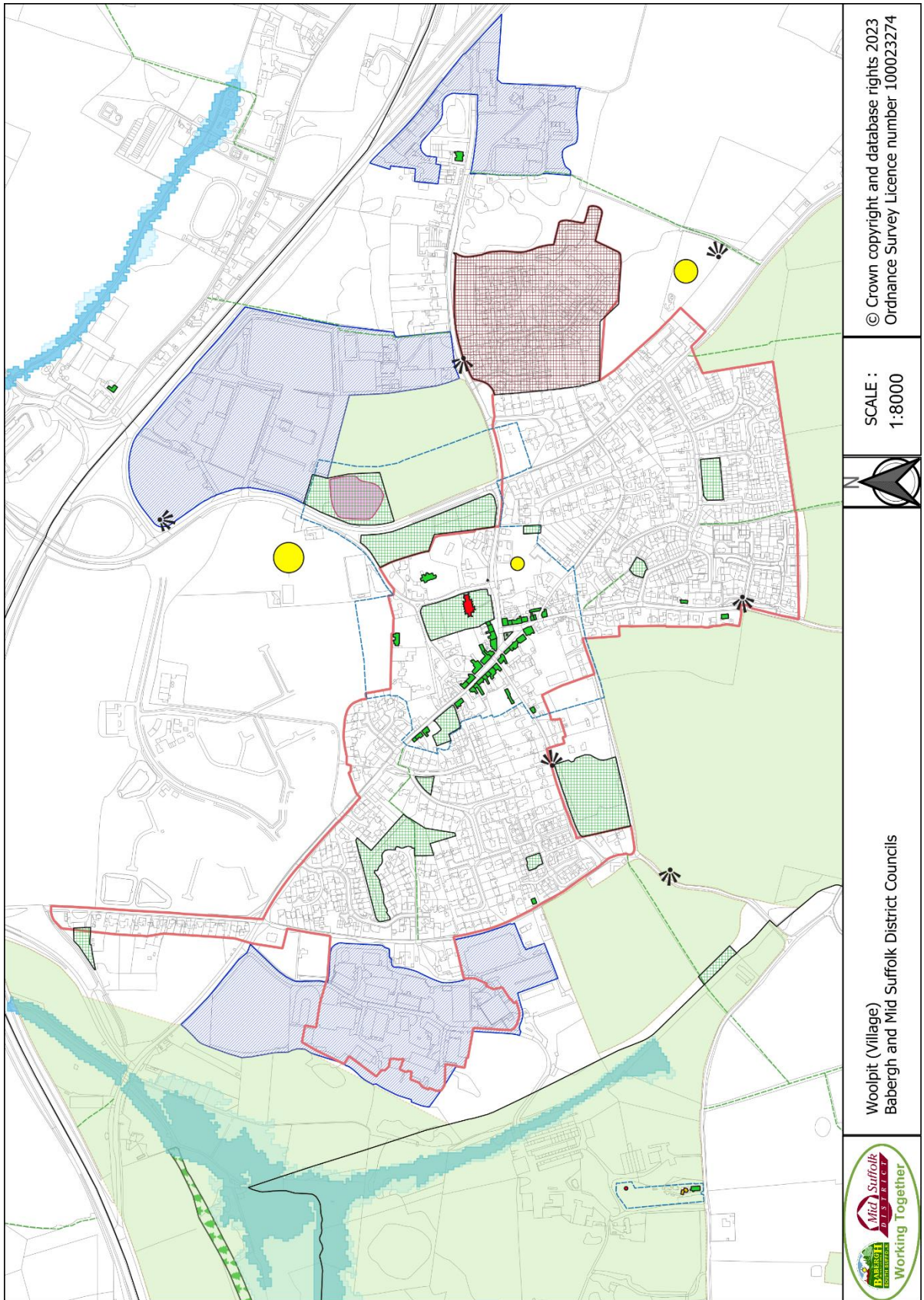
SCALE :
1:8000



Woolpit (Hamlets)
Babergh and Mid Suffolk District Councils



Woolpit (Village)



© Crown copyright and database rights 2023
Ordnance Survey Licence number 100023274

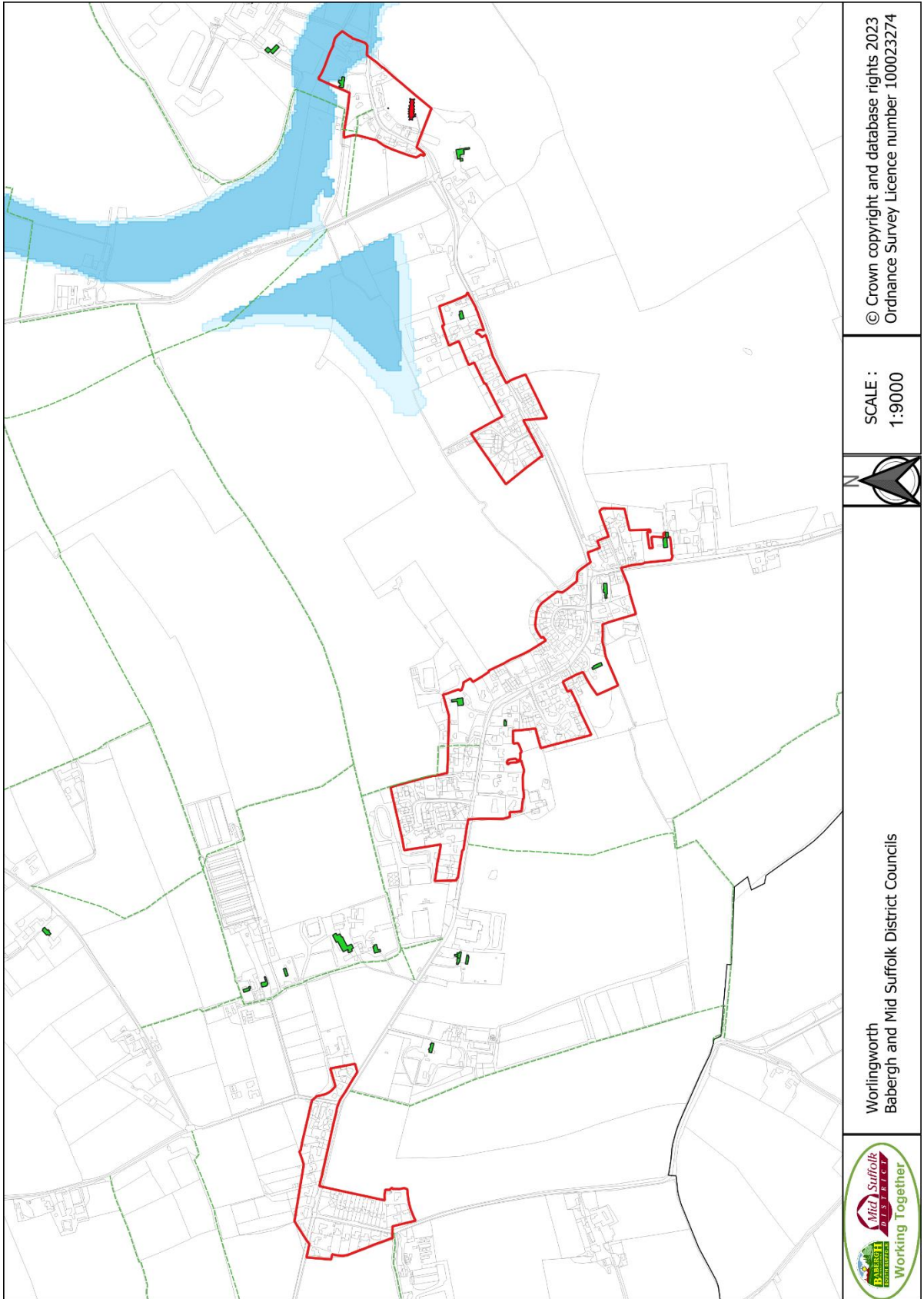
SCALE :
1:8000



Woolpit (Village)
Babergh and Mid Suffolk District Councils



Worlingworth



© Crown copyright and database rights 2023
Ordnance Survey Licence number 100023274

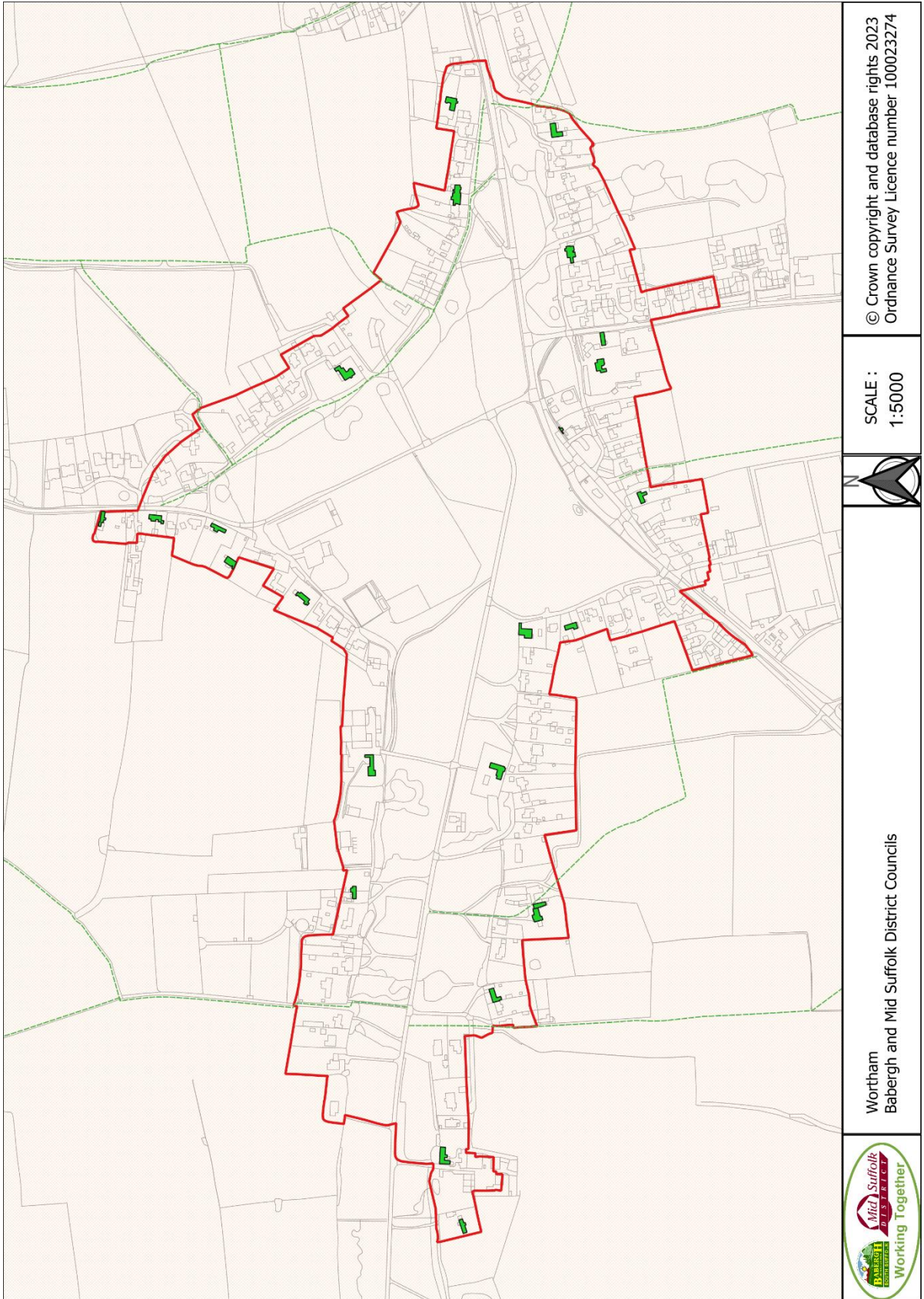
SCALE :
1:9000



Worlingworth
Babergh and Mid Suffolk District Councils



Worthing



© Crown copyright and database rights 2023
Ordnance Survey Licence number 100023274

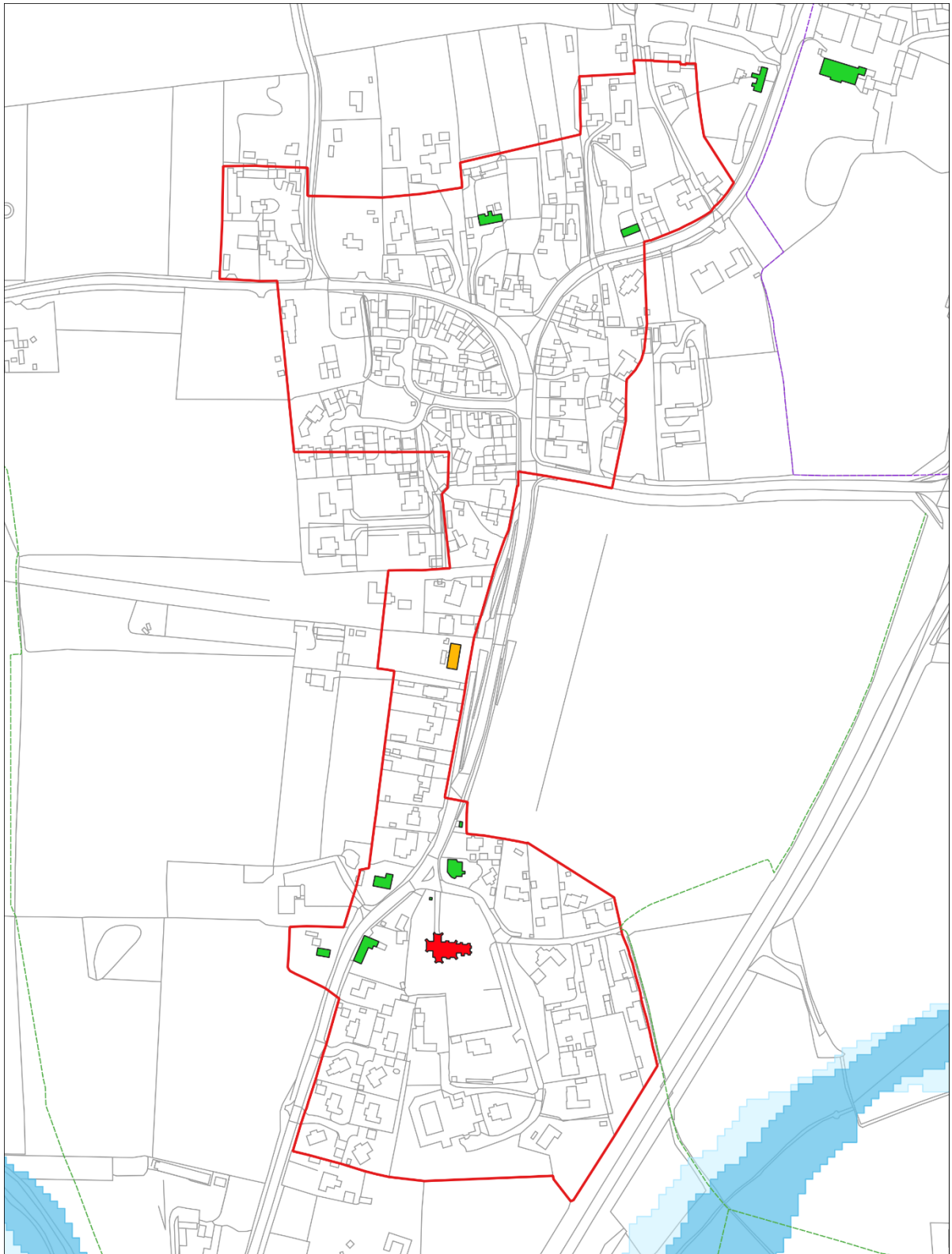
SCALE :
1:5000



Worthing
Babergh and Mid Suffolk District Councils



Yaxley



Yaxley
Babergh and Mid Suffolk District Councils



SCALE :
1:3000

























© Crown copyright and
database rights 2023
Ordnance Survey Licence
number 100023274

Whole Plan Policies Map

For a clearer look at the policies in the Districts, please view this map online.



Key

-  Adopted Settlement Boundary
-  Ancient Woodland
-  Area of Outstanding Natural Beauty (LP18)
-  Article 4 Sites
-  Conservation Areas
-  County Geodiversity Sites
-  District Boundaries
-  Flood Zone 2 (LP27)
-  Flood Zone 3 (LP27)
-  Local Nature Reserves
- Listed Buildings**
-  Grade I
-  Grade II
-  Grade II*
-  Neighbourhood Plan Settlement Boundary
-  Parish Boundaries
-  Protected Habitats and Species Sites (SPA & SAC and Ramsar)
-  Protected Habitat Mitigation Zones
-  Public Rights of Way
-  Registered Parks and Gardens
-  Saved Policies Allocations (CS4, CS6, CS7, CS10, CR15, SAAP5.6, SAAP6.5, SAAP6.13, SAAP6.20)
-  Scheduled Ancient Monuments
-  Sites of Special Scientific Interest
-  Strategic Employment Sites (SP05)
-  Town Centre Boundaries

For relevant settlements that also have a Neighbourhood Plan adopted, the following key should also be read for the area.

Neighbourhood Plan Policies Key

- Neighbourhood Plan Viewpoints
-  Community Facility
-  Non-Designated Heritage Asset
-  Housing Allocation
-  Green Space
-  Employment Sites
-  Defined Centres
-  Local Landscape Sensitivity
-  Special Character Area
-  Local Business
-  Woodland