

# Mid Suffolk Level 1 SFRA

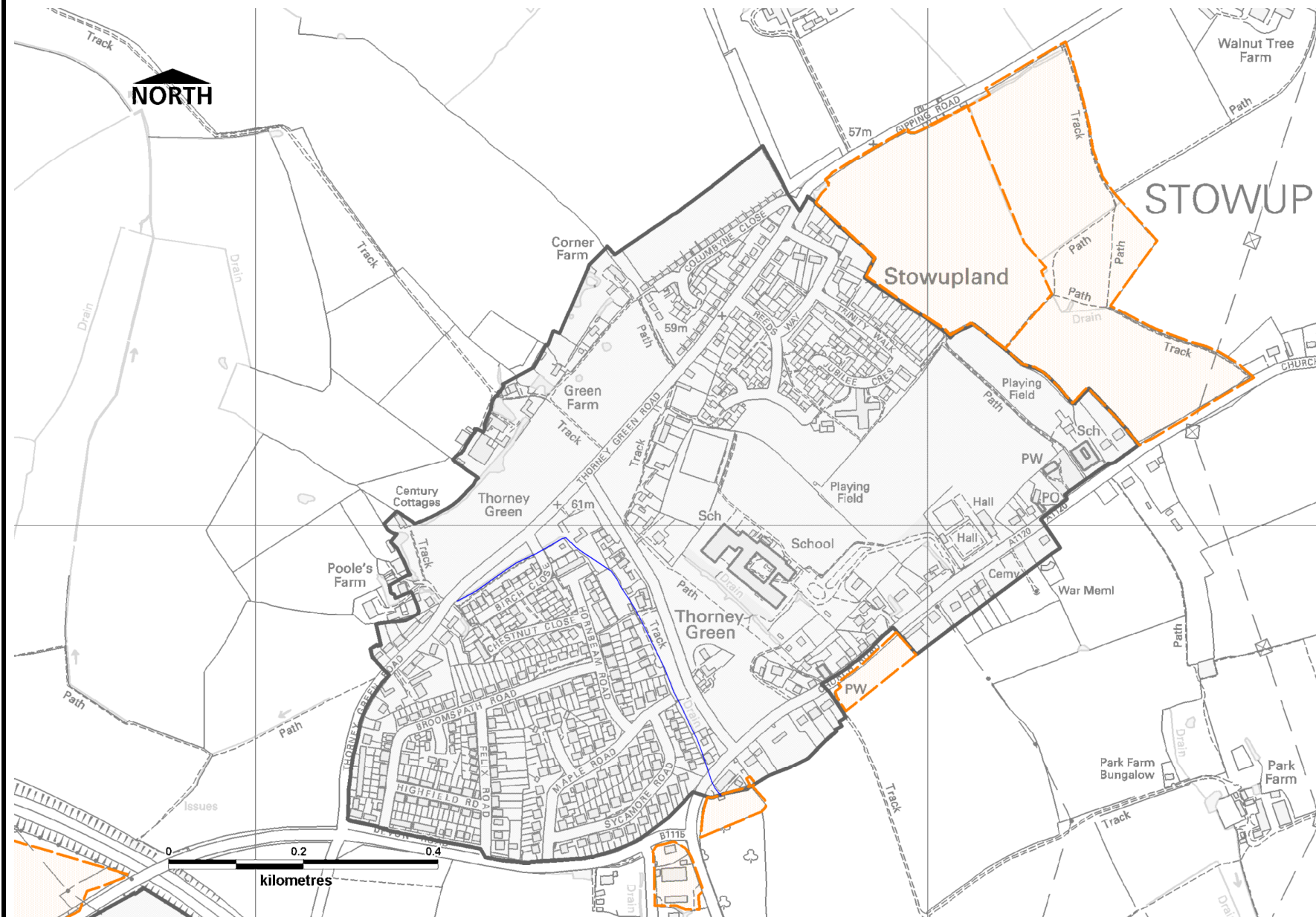


Mid Suffolk District Council

Stowupland

Key Service Centre

Map C-27 Flood Risk 2007



Summary of settlement

Stowupland is a large village with a population of approximately 2000. It is a key service centre within the district and has the essential facilities of a post office, school and shops, and has a regular bus service.

Flood Risk

The level of flood risk to Stowupland is low. There are watercourses to the northwest and south west of the site, although Stowupland is situated outside of their associated floodplains. Surface water or pluvial flooding remains a potential risk. Groundwater vulnerability and geology maps show Stowupland to be underlain by a minor aquifer of varying vulnerability, and therefore a small risk of groundwater flooding remains. DG5 data for external and internal sewer flooding incidents has been obtained and no incidences have been recorded in the settlement. There are also no reported historic flood events

Potential Development Issues

None of the land bid sites are located within Flood Zones 2, 3a or 3b.

This map is based upon Ordnance Survey material with the permission of Ordnance Survey on behalf of the Controller of Her Majesty's Stationery Office © Crown copyright. Unauthorised reproduction infringes Crown copyright and may lead to prosecution or civil proceedings. Mid Suffolk District Council License Number 10001780 Contract Number 2007/01

Some features of this map are based on information provided by the Environment Agency, Copyright © Environment Agency, 2007

- ★ Historic Flooding
- Flood Warning Area
- ▭ MSDC Boundary
- Critical Ordinary Watercourse
- Main River
- Potential Land Bid Sites
- Flood Zone 3b
- Flood Zone 3a
- Flood Zone 2
- Urban Areas

# Mid Suffolk Level 1 SFRA

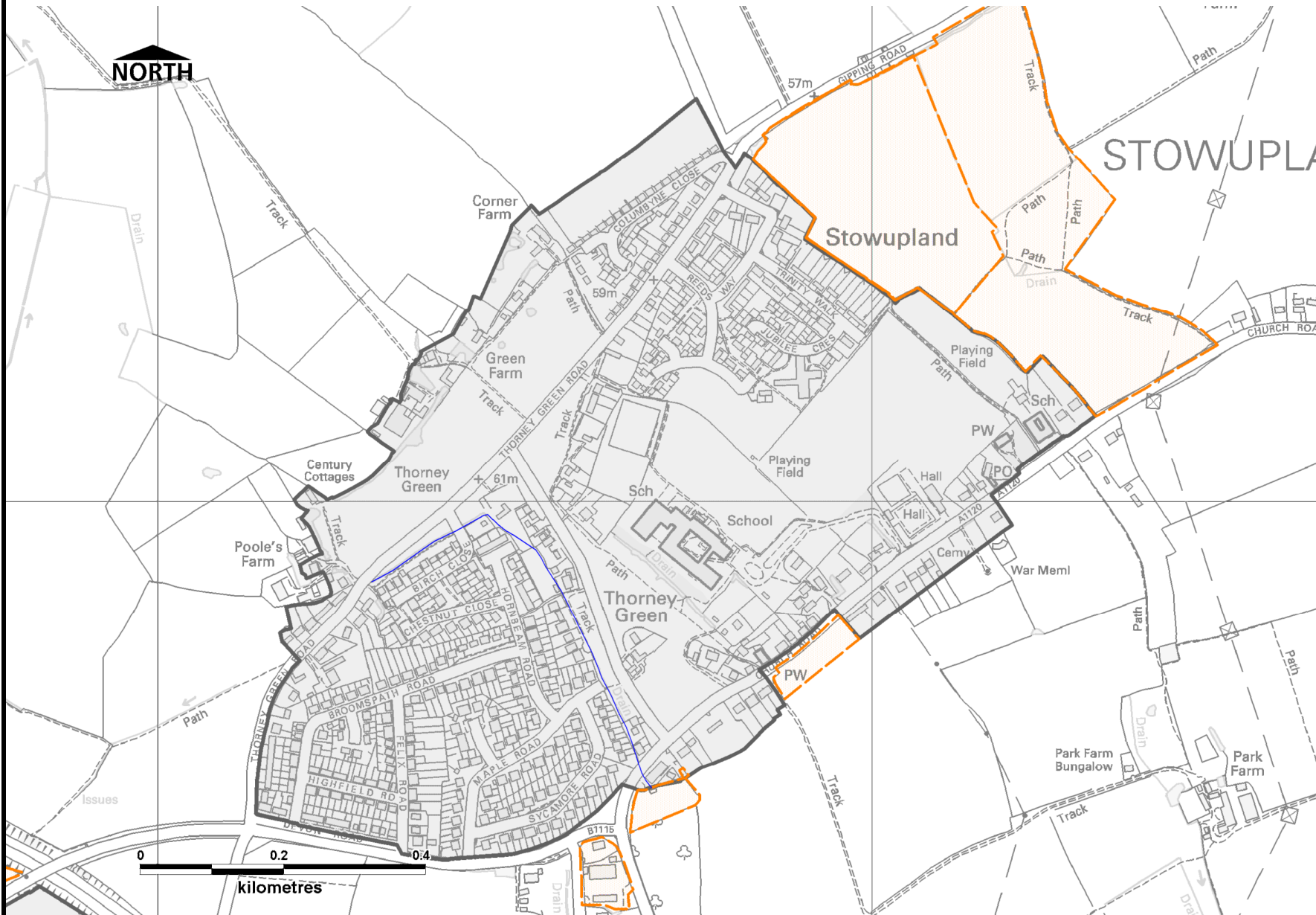


Mid Suffolk District Council

Stowupland

Key Service Centre

Map C-28 Flood Risk 2107



Summary of settlement

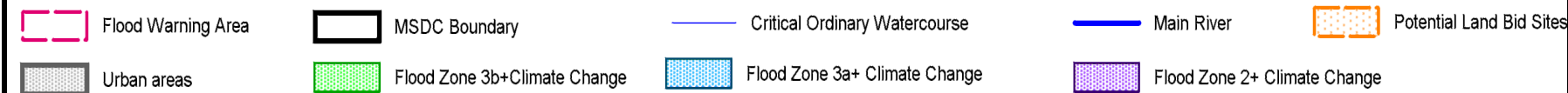
Stowupland is a large village with a population of approximately 2000. It is a key service centre within the district and has the essential facilities of a post office, school and shops, and has a regular bus service.

Flood Risk

Stowupland is situated outside of Flood Zones 2, 3a and 3b in 2107. Flooding from the critical ordinary watercourse and pluvial and groundwater flooding remain possible..

Potential Development Issues

All potential land bid sites lie outside of Flood Zones 2 and 3a and 3b.



This map is based upon Ordnance Survey material with the permission of Ordnance Survey on behalf of the Controller of Her Majesty's Stationery Office © Crown copyright. Unauthorised reproduction infringes Crown copyright and may lead to prosecution or civil proceedings.

Mid Suffolk District Council License Number 10001780,

Some features of this map are based on information provided by the Environment Agency, Copyright © Environment Agency, 2007